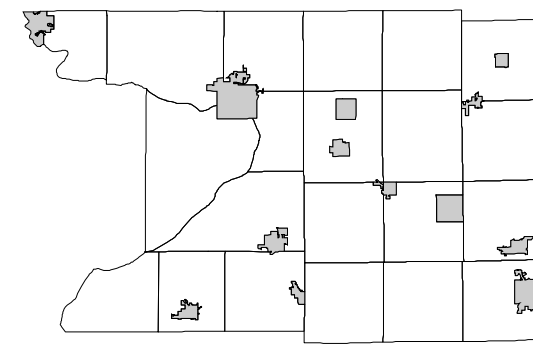


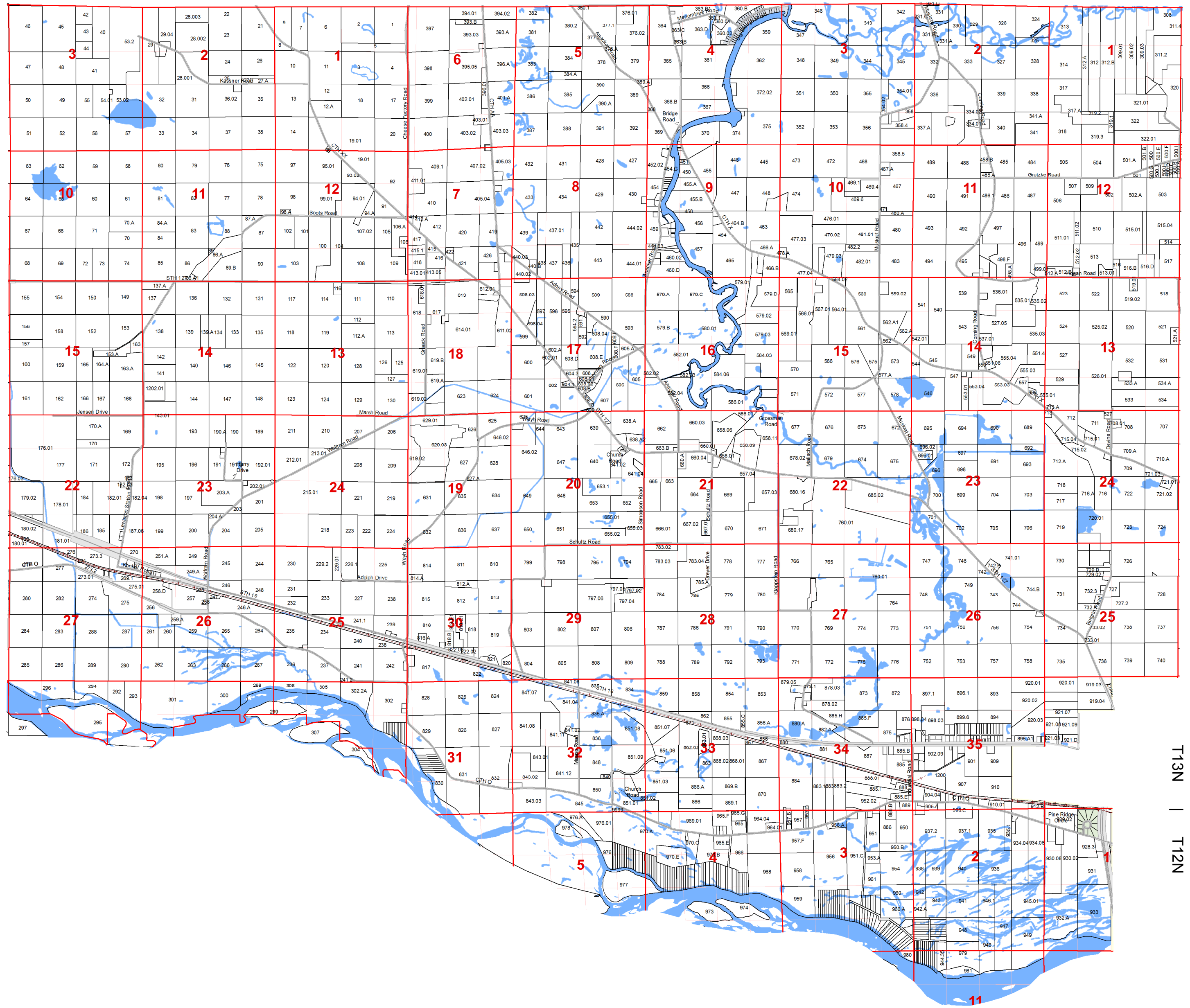
# TOWN OF LEWISTON

T12N R8E T13N R7E T13N R8E



3	2	1	6	5	4	3	2	1
10	11	12	7	8	9	10	11	12
15	14	13	18	17	16	15	14	13
22	23	24	19	20	21	22	23	24
27	26	25	30	29	28	27	26	25
34	35	36	31	32	33	34	35	36
			5	4	3	2	1	
						10	11	12

R7E | R8E

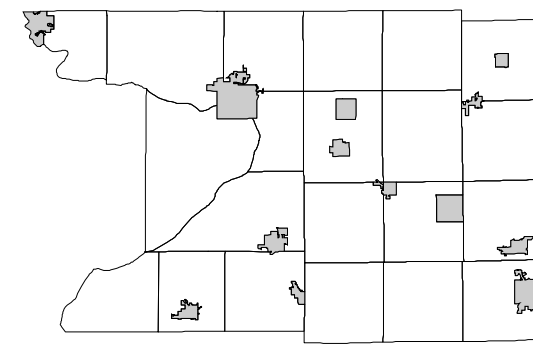


T13N | T12N

# TOWN OF LEWISTON

## SECTION 1 T12N R8E

1 inch = 400 feet 1:4,800

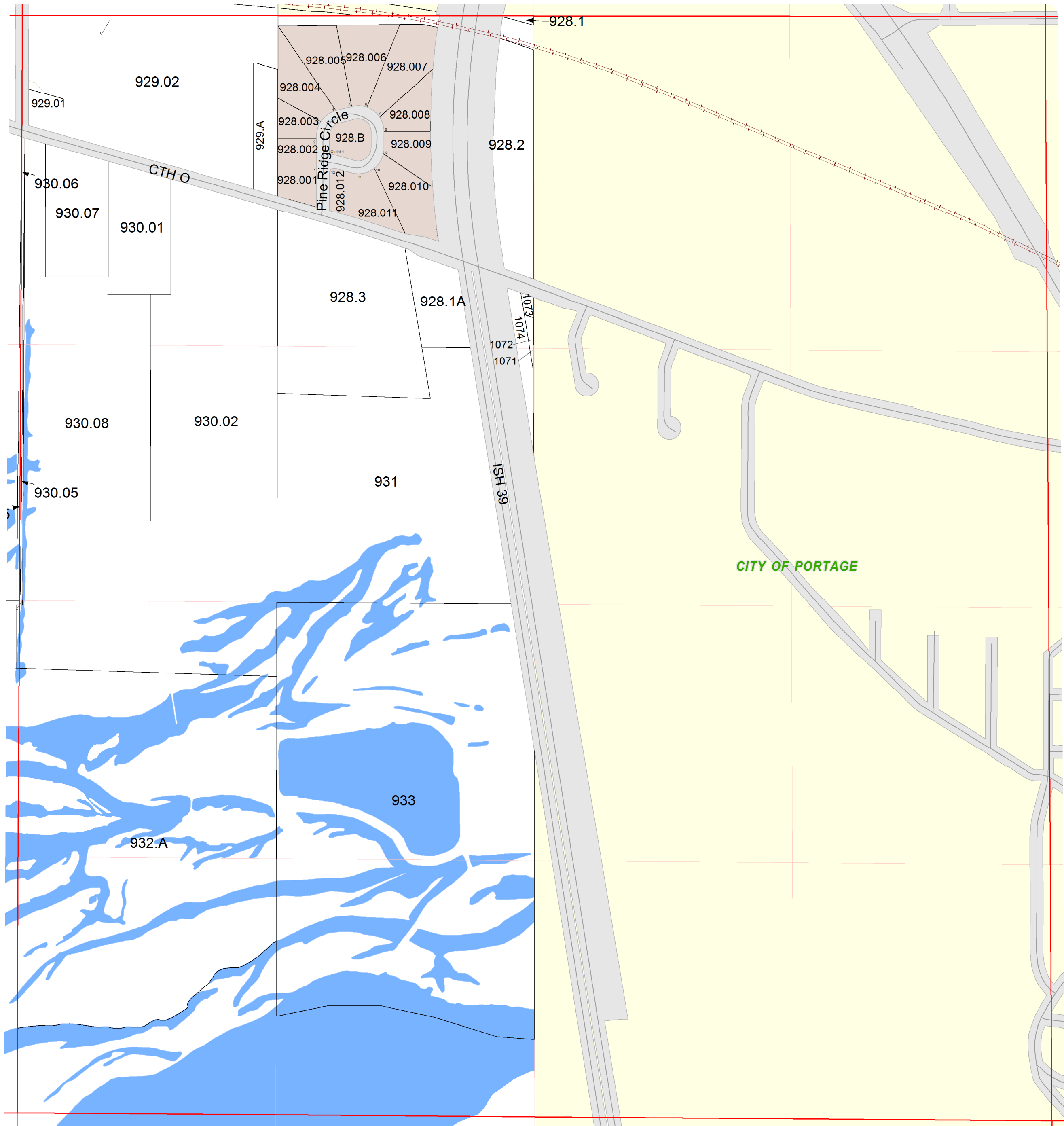


3	2	1	6	5	4	3	2	1
10	11	12	7	8	9	10	11	12
15	14	13	18	17	16	15	14	13
22	23	24	19	20	21	22	23	24
27	26	25	30	29	28	27	26	25
34	35	36	31	32	33	34	35	36
			5	4	3	2		
						10	11	12

SEE CITY OF PORTAGE

SEE SECTION 02 TOWN OF LEWISTON

SEE CITY OF PORTAGE

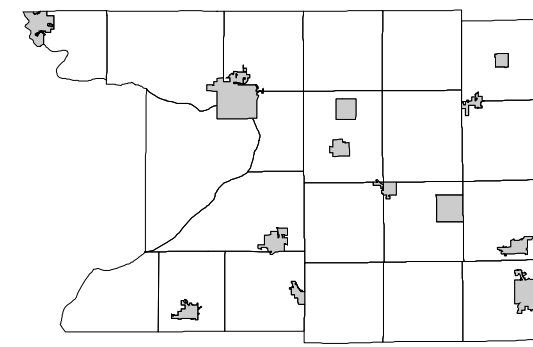


SEE SECTION 12 TOWN OF CALEDONIA

# TOWN OF LEWISTON

## SECTION 2 T12N R8E

1 inch = 400 feet 1:4,800

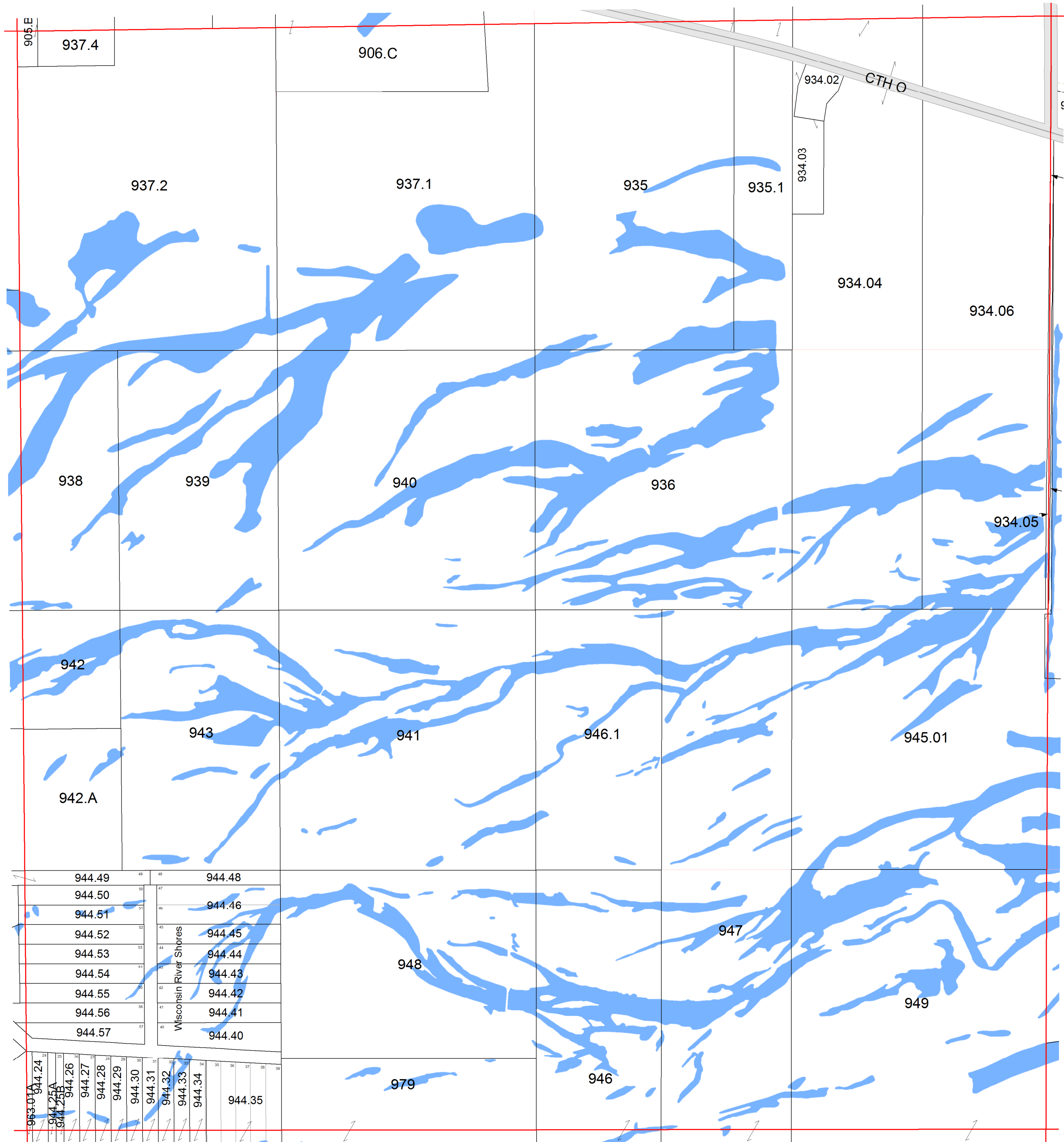


3	2	1	6	5	4	3	2	1
10	11	12	7	8	9	10	11	12
15	14	13	18	17	16	15	14	13
22	23	24	19	20	21	22	23	24
27	26	25	30	29	28	27	26	25
34	35	36	31	32	33	34	35	36
			5	4	3	2	1	
						10	11	12

SEE SECTION 35 TOWN OF LEWISTON

SEE SECTION 03 TOWN OF LEWISTON

SEE SECTION 01 TOWN OF LEWISTON

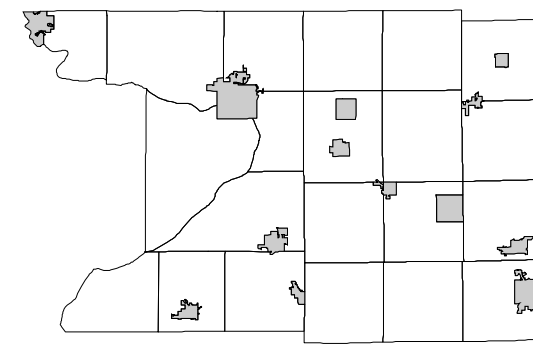


SEE SECTION 11 TOWN OF LEWISTON

# TOWN OF LEWISTON

## SECTION 3 T12N R8E

1 inch = 400 feet 1:4,800

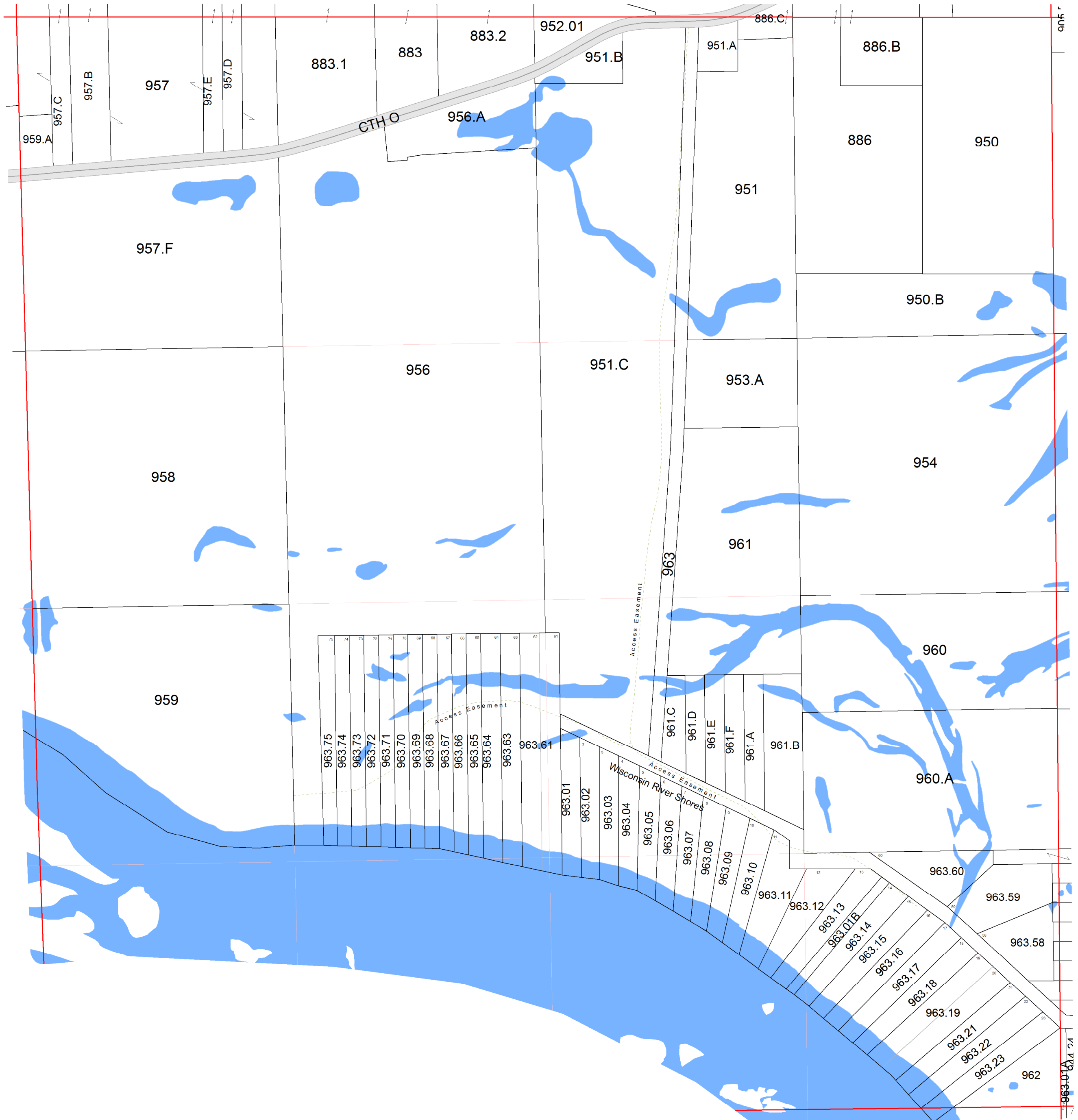


3	2	1	6	5	4	3	2	1
10	11	12	7	8	9	10	11	12
15	14	13	18	17	16	15	14	13
22	23	24	19	20	21	22	23	24
27	26	25	30	29	28	27	26	25
34	35	36	31	32	33	34	35	36
			5	4	3	2	1	
						10	11	12

SEE SECTION 34 TOWN OF LEWISTON

SEE SECTION 04 TOWN OF LEWISTON

SEE SECTION 02 TOWN OF LEWISTON

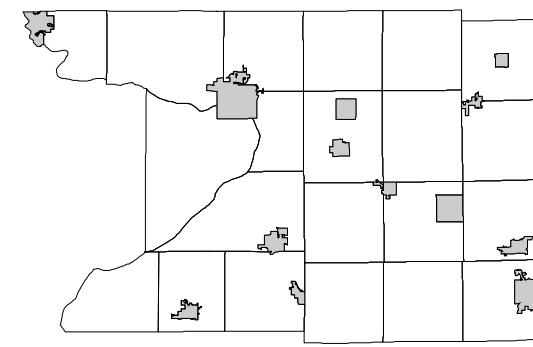


SEE SECTION 10 TOWN OF CALEDONIA

# TOWN OF LEWISTON

## SECTION 4 T12N R8E

1 inch = 400 feet 1:4,800

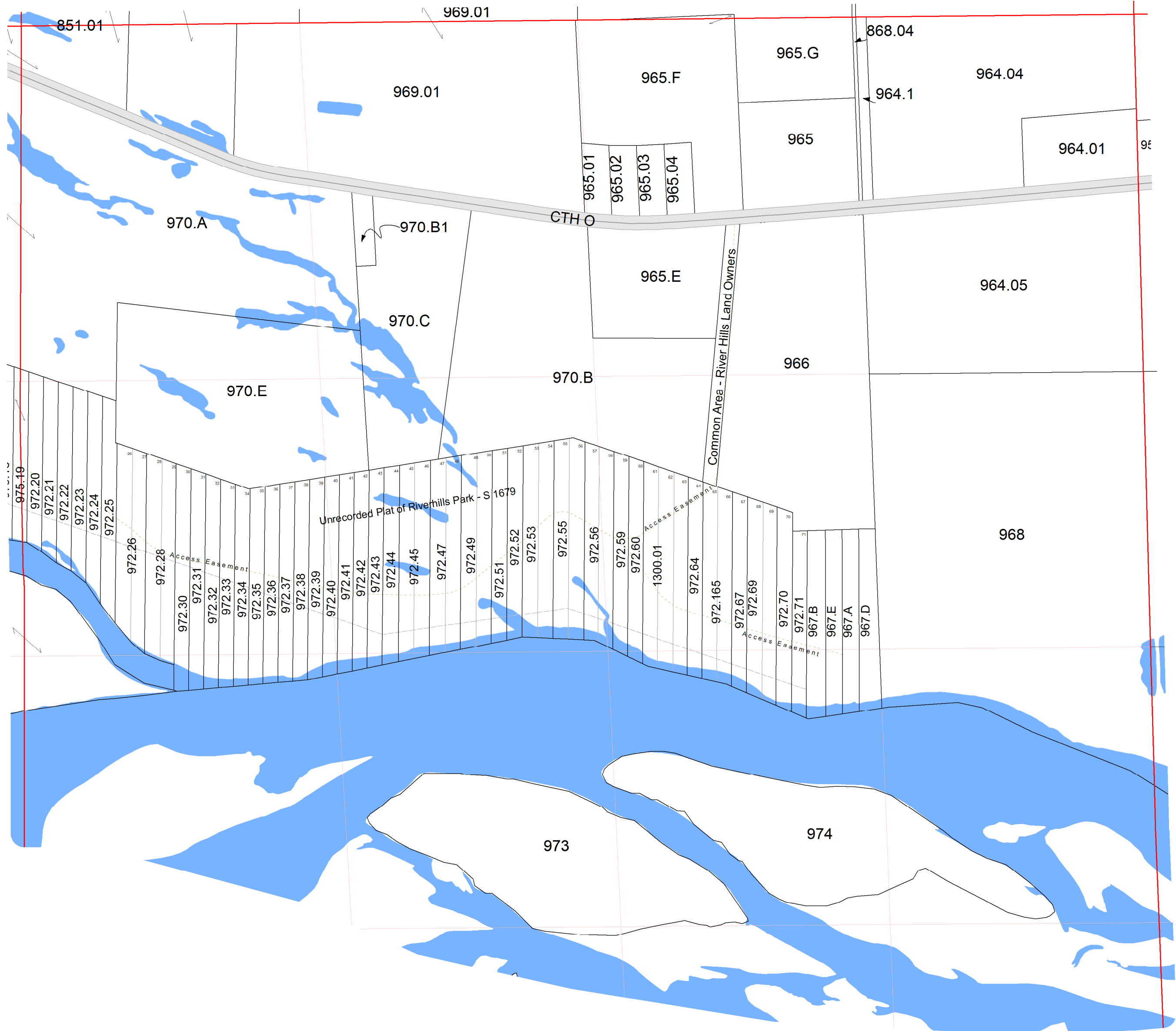


3	2	1	6	5	4	3	2	1	
10	11	12	7	8	9	10	11	12	
15	14	13	18	17	16	15	14	13	
22	23	24	19	20	21	22	23	24	
27	26	25	30	29	28	27	26	25	
34	35	36	31	32	33	34	35	36	
			5			3	2	1	
						10	11	12	

SEE SECTION 33 TOWN OF LEWISTON

SEE SECTION 05 TOWN OF LEWISTON

SEE SECTION 03 TOWN OF LEWISTON

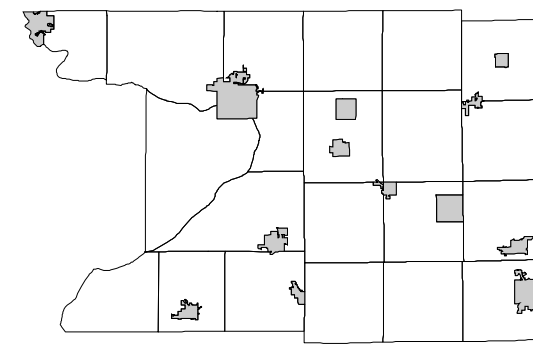


SEE SECTION 04 TOWN OF CALEDONIA

# TOWN OF LEWISTON

## SECTION 5 T12N R8E

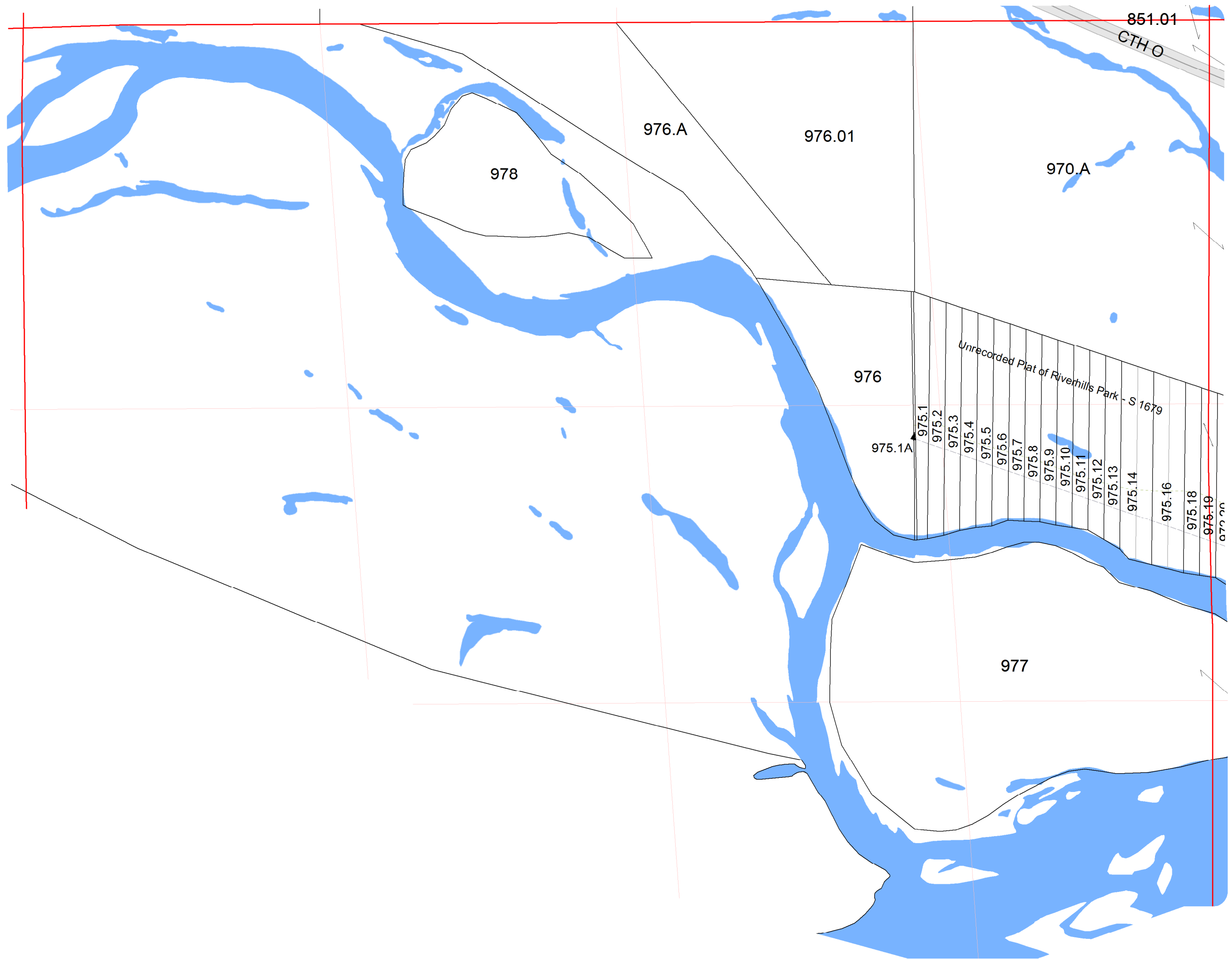
1 inch = 400 feet 1:4,800



3	2	1	6	5	4	3	2	1		
10	11	12	7	8	9	10	11	12		
15	14	13	18	17	16	15	14	13		
22	23	24	19	20	21	22	23	24		
27	26	25	30	29	28	27	26	25		
34	35	36	31	32	33	34	35	36		
						4	3	2	1	
							10	11	12	

SEE SECTION 32 TOWN OF LEWISTON

SEE SECTION 6 TOWN OF LEWISTON



SEE SECTION 04 TOWN OF LEWISTON

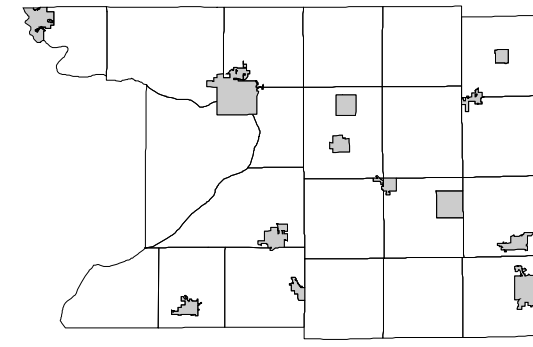
SEE SECTION 05 TOWN OF CALEDONIA

# TOWN OF LEWISTON

## SECTION 6 T12N R8E

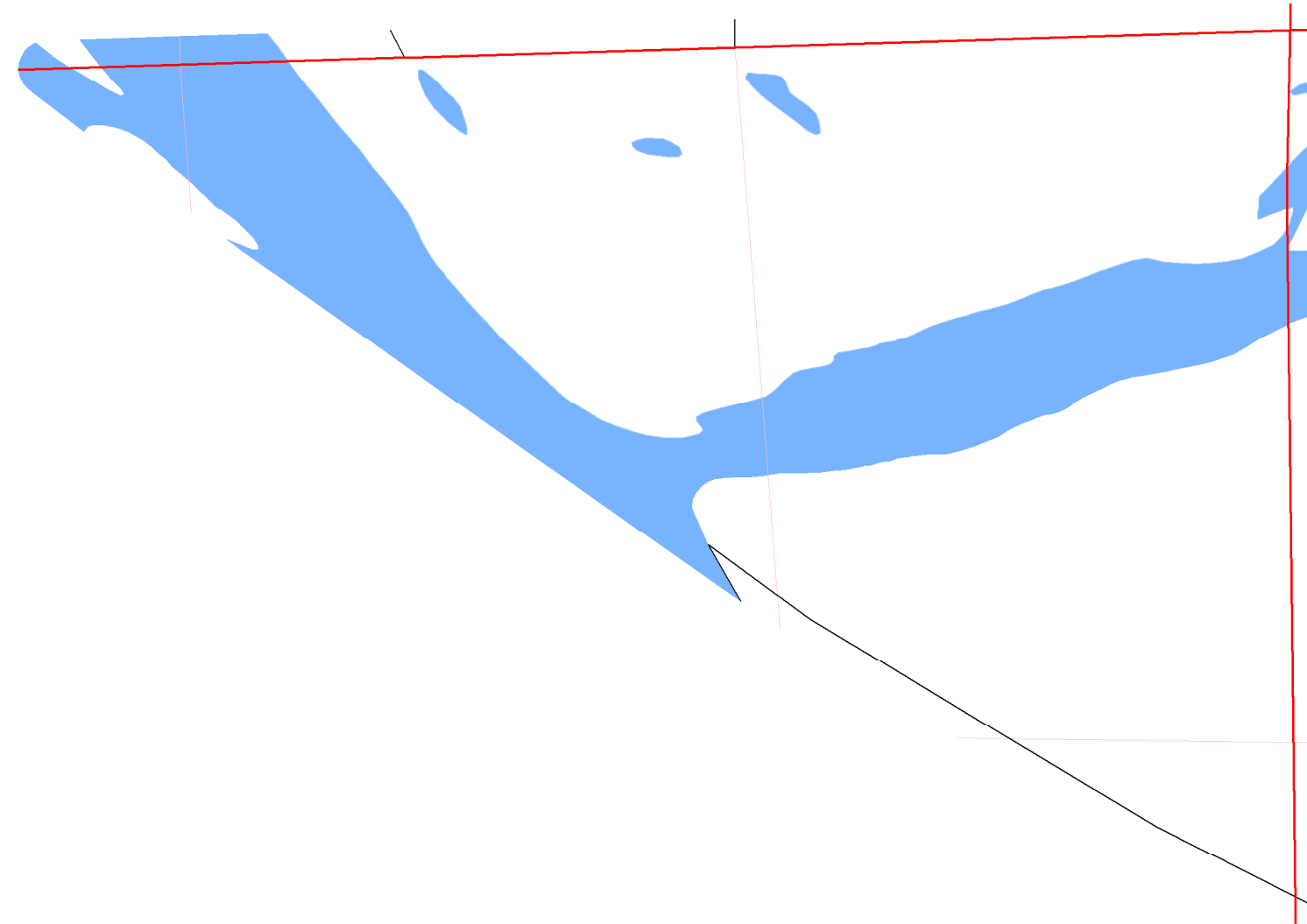
1 inch = 400 feet 1:4,800

SEE SECTION 31 TOWN OF LEWISTON



3	2	1	6	5	4	3	2	1		
10	11	12	7	8	9	10	11	12		
15	14	13	18	17	16	15	14	13		
22	23	24	19	20	21	22	23	24		
27	26	25	30	29	28	27	26	25		
34	35	36	31	32	33	34	35	36		
			5	4	3	2	1			
					10	11	12			

SEE SECTION 06 TOWN OF CALEDONIA



SEE SECTION 06 SECTION 05 TOWN OF CALEDONIA TOWN OF LEWISTON

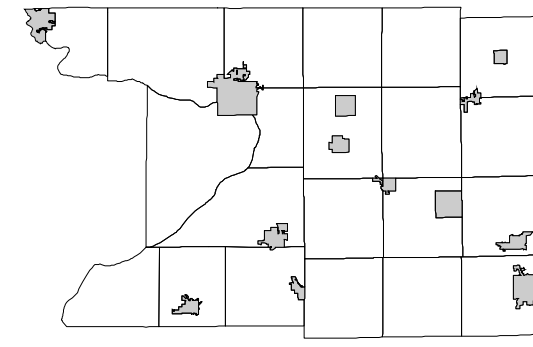
SEE SECTION 06 TOWN OF CALEDONIA

# TOWN OF LEWISTON

## SECTION 11 T12N R8E

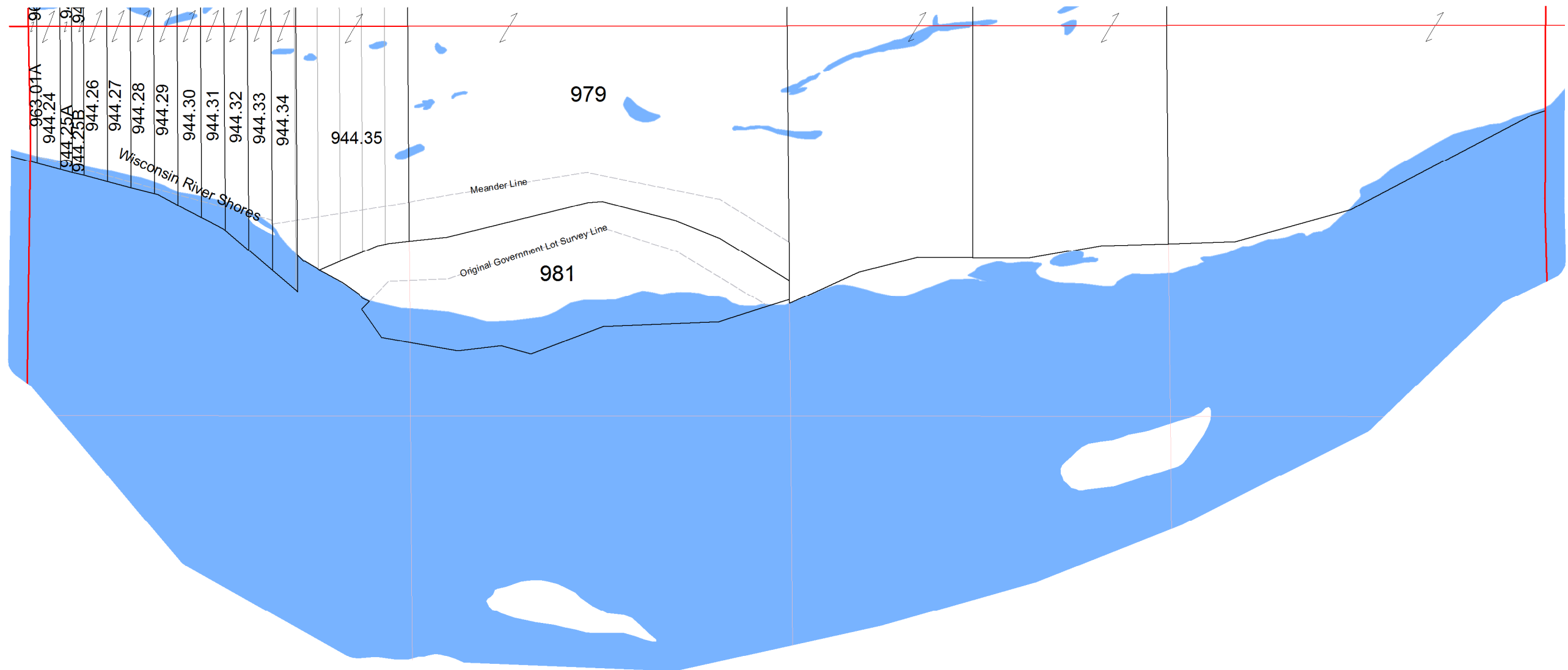
1 inch = 400 feet 1:4,800

SEE SECTION 02 TOWN OF LEWISTON



3	2	1	6	5	4	3	2	1		
10	11	12	7	8	9	10	11	12		
15	14	13	18	17	16	15	14	13		
22	23	24	19	20	21	22	23	24		
27	26	25	30	29	28	27	26	25		
34	35	36	31	32	33	34	35	36		
			5	4	3	2	1			
						10	11	12		

SEE SECTION 10 TOWN OF LEWISTON



SEE SECTION 11 TOWN OF LEWISTON

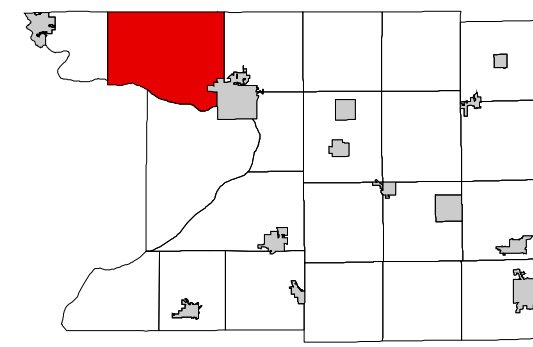
SEE SECTION 11 TOWN OF CALEDONIA



# TOWN OF LEWISTON

## SECTION 1 T13N R7E

1 inch = 400 feet 1:4,800

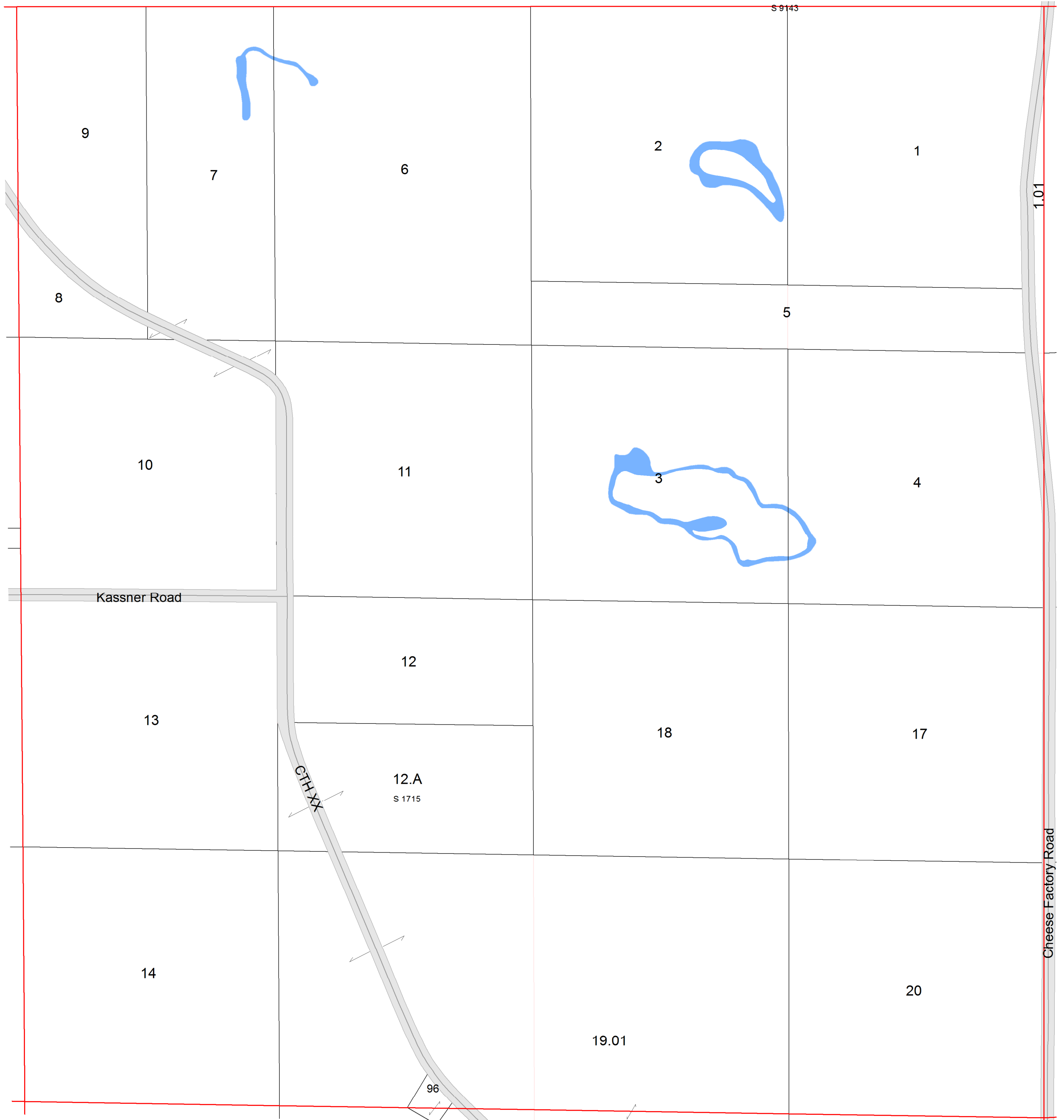


R7E					R8E				
3	2	1	6	5	4	3	2	1	
10	11	12	7	8	9	10	11	12	
15	14	13	18	17	16	15	14	13	
22	23	24	19	20	21	22	23	24	T13N
27	26	25	30	29	28	27	26	25	
34	35	36	31	32	33	34	35	36	
									T12N

SEE ADAMS COUNTY

SEE SECTION 02 TOWN OF LEWISTON

SEE SECTION 06 TOWN OF LEWISTON

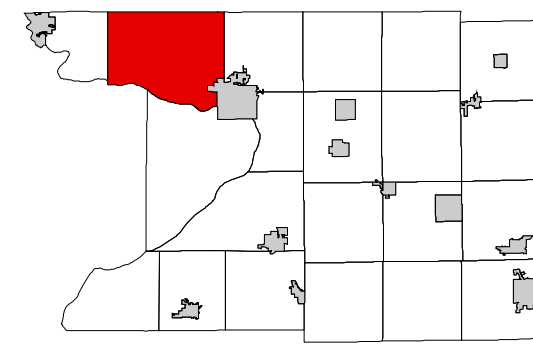


SEE SECTION 12 TOWN OF LEWISTON

# TOWN OF LEWISTON

## SECTION 2 T13N R7E

1 inch = 400 feet 1:4,800



R7E					R8E				
3	2	1	6	5	4	3	2	1	
10	11	12	7	8	9	10	11	12	
15	14	13	18	17	16	15	14	13	
22	23	24	19	20	21	22	23	24	T13N
27	26	25	30	29	28	27	26	25	
34	35	36	31	32	33	34	35	36	
			5	4	3	2	1		T12N
						10	11	12	

SEE ADAMS COUNTY

SEE SECTION 03 TOWN OF LEWISTON

SEE SECTION 01 TOWN OF LEWISTON

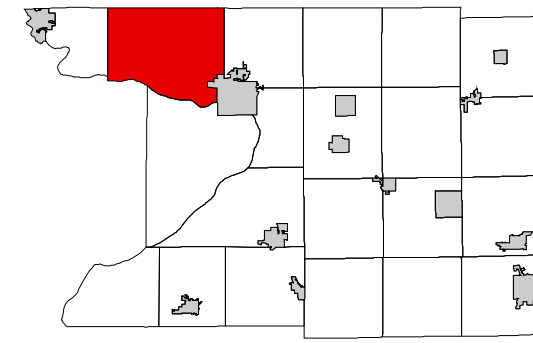


SEE SECTION 11 TOWN OF LEWISTON

# TOWN OF LEWISTON

## SECTION 3 T13N R7E

1 inch = 400 feet 1:4,800



R7E			R8E					
3	2	1	6	5	4	3	2	1
10	11	12	7	8	9	10	11	12
15	14	13	18	17	16	15	14	13
22	23	24	19	20	21	22	23	24
27	26	25	30	29	28	27	26	25
34	35	36	31	32	33	34	35	36
			5	4	3	2	1	
						10	11	12

SEE ADAMS COUNTY

SEE SECTION 04 TOWN OF NEWPORT

SEE SECTION 02 TOWN OF LEWISTON

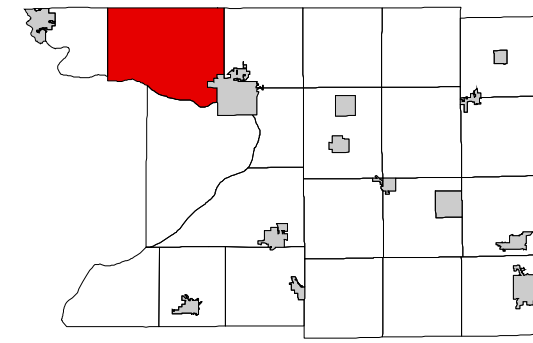


SEE SECTION 10 TOWN OF LEWISTON

# TOWN OF LEWISTON

## SECTION 10 T13N R7E

1 inch = 400 feet 1:4,800

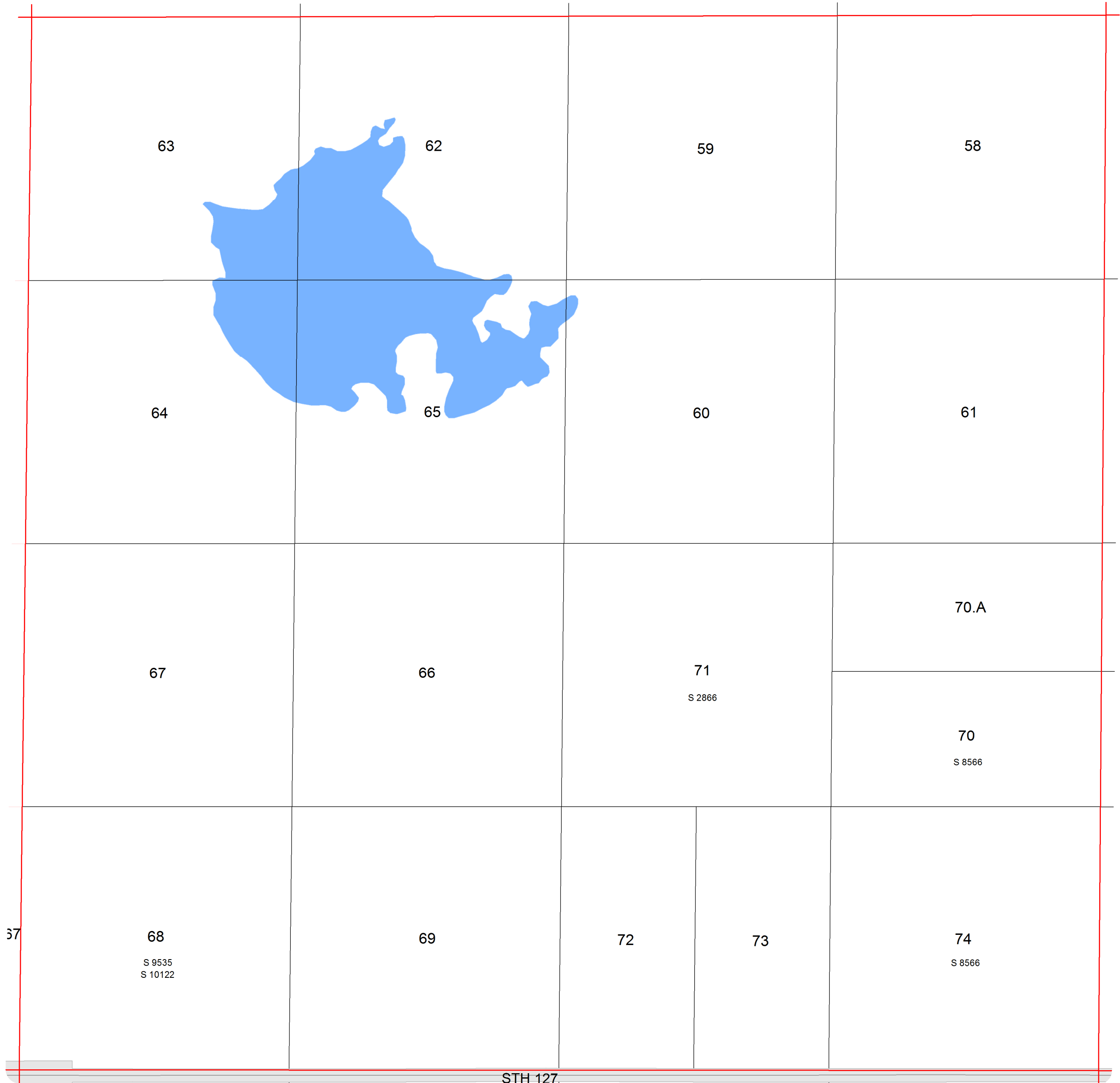


R7E				R8E				
3	2	1	6	5	4	3	2	1
10	11	12	7	8	9	10	11	12
15	14	13	18	17	16	15	14	13
22	23	24	19	20	21	22	23	24
27	26	25	30	29	28	27	26	25
34	35	36	31	32	33	34	35	36
			5	4	3	2	1	
						10	11	12

SEE SECTION 03 TOWN OF LEWISTON

SEE SECTION 09 TOWN OF NEWPORT

SEE SECTION 11 TOWN OF LEWISTON

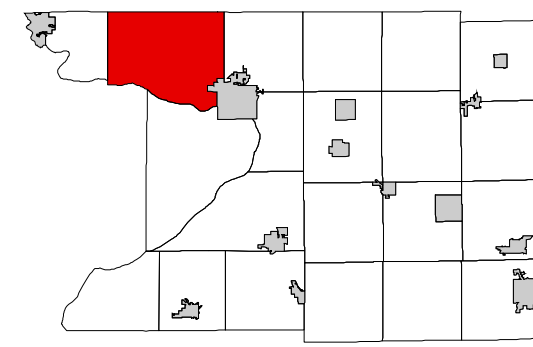


SEE SECTION 15 TOWN OF LEWISTON

# TOWN OF LEWISTON

## SECTION 11 T13N R7E

1 inch = 400 feet 1:4,800

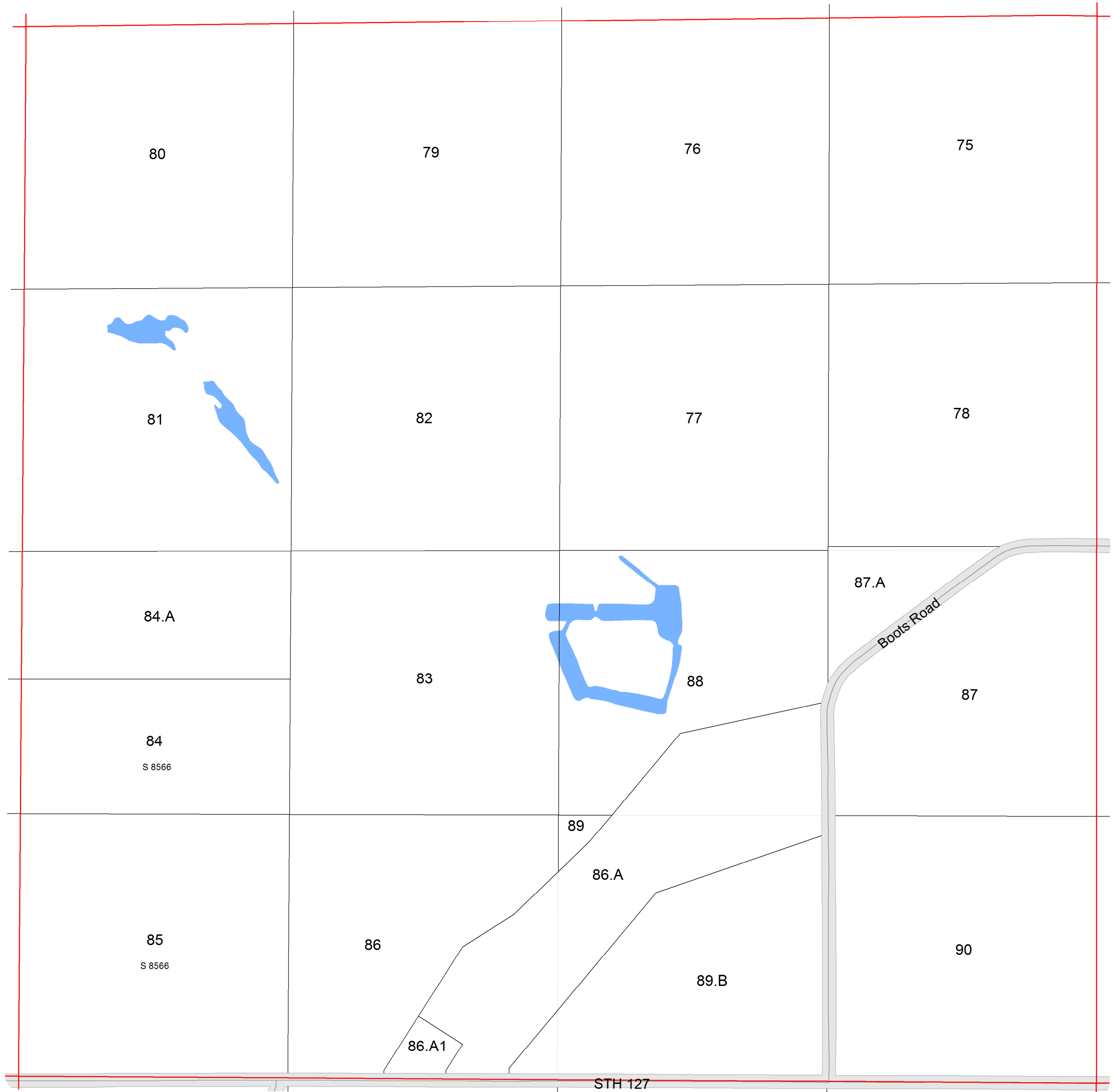


R7E				R8E				
3	2	1	6	5	4	3	2	1
10	11	12	7	8	9	10	11	12
15	14	13	18	17	16	15	14	13
22	23	24	19	20	21	22	23	24
27	26	25	30	29	28	27	26	25
34	35	36	31	32	33	34	35	36
			5	4	3	2	1	
						10	11	12

SEE SECTION 02 TOWN OF LEWISTON

SEE SECTION 10 TOWN OF LEWISTON

SEE SECTION 12 TOWN OF LEWISTON

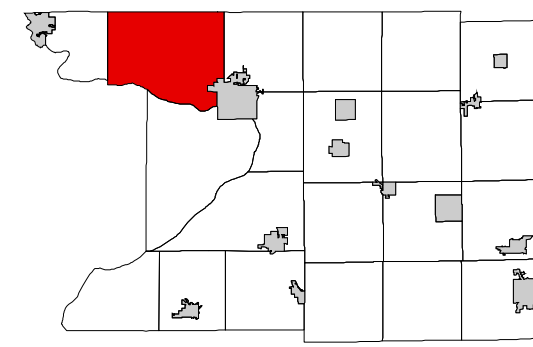


SEE SECTION 14 TOWN OF LEWISTON

# TOWN OF LEWISTON

## SECTION 12 T13N R7E

1 inch = 400 feet 1:4,800

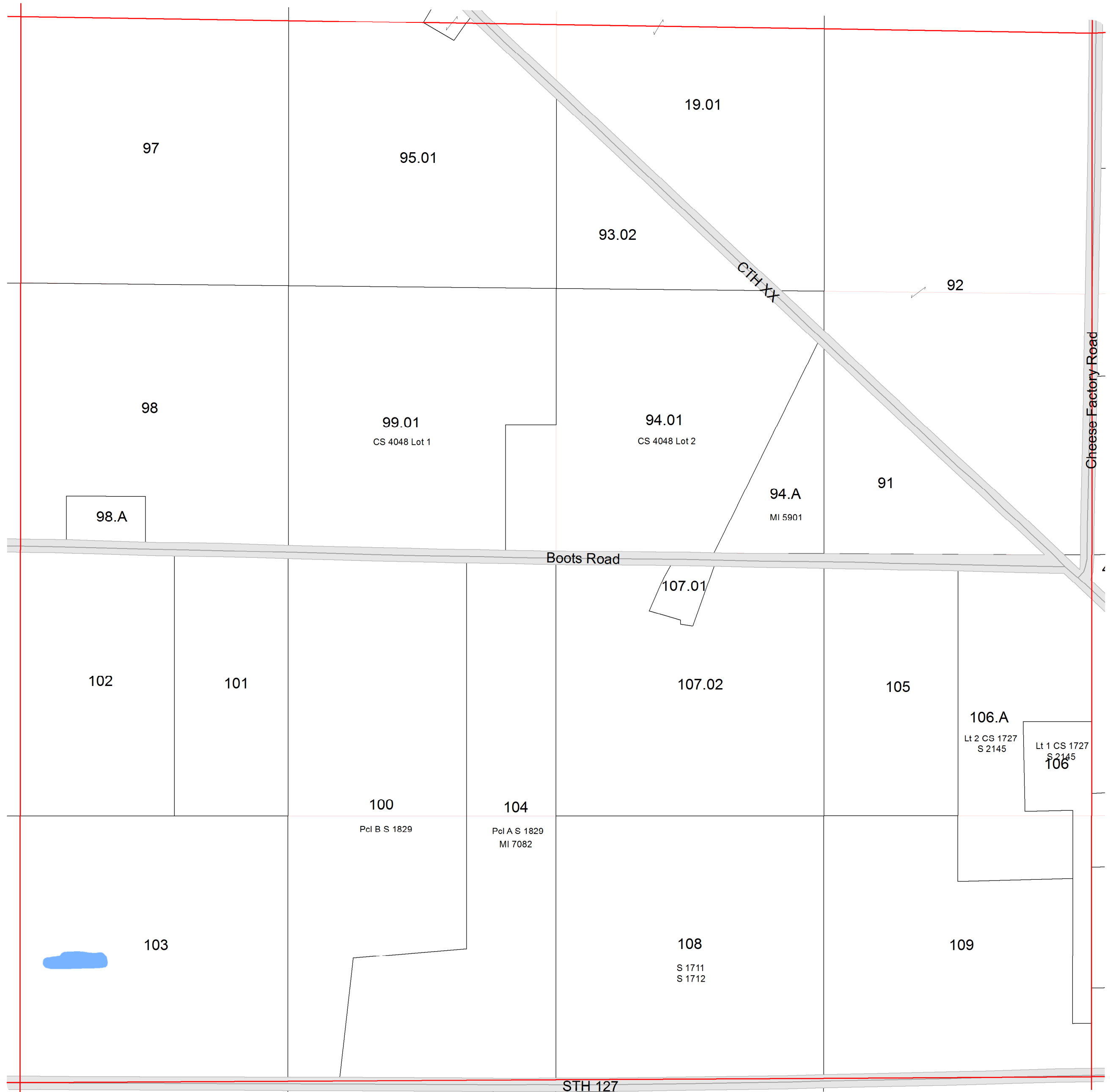


R7E				R8E				
3	2	1	6	5	4	3	2	1
10	11	12	7	8	9	10	11	12
15	14	13	18	17	16	15	14	13
22	23	24	19	20	21	22	23	24
27	26	25	30	29	28	27	26	25
34	35	36	31	32	33	34	35	36
			5	4	3	2	1	
						10	11	12

SEE SECTION 01 TOWN OF LEWISTON

SEE SECTION 11 TOWN OF LEWISTON

SEE SECTION 07 TOWN OF LEWISTON

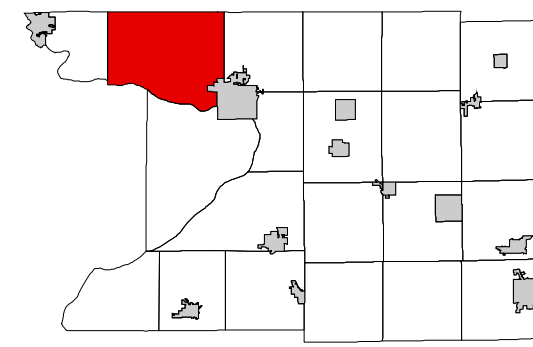


SEE SECTION 13 TOWN OF LEWISTON

# TOWN OF LEWISTON


## SECTION 13 T13N R7E

1 inch = 400 feet 1:4,800



R7E				R8E				
3	2	1	6	5	4	3	2	1
10	11	12	7	8	9	10	11	12
15	14	13	18	17	16	15	14	13
22	23	24	19	20	21	22	23	24
27	26	25	30	29	28	27	26	25
34	35	36	31	32	33	34	35	36
			5	4	3	2	1	
						10	11	12

SEE SECTION 12 TOWN OF LEWISTON



SEE SECTION 14 TOWN OF LEWISTON

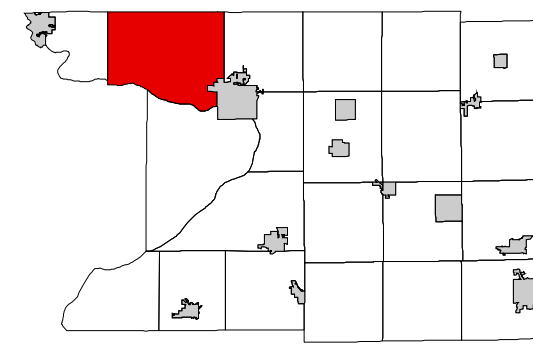
SEE SECTION 18 TOWN OF LEWISTON

SEE SECTION 24 TOWN OF LEWISTON

# TOWN OF LEWISTON

## SECTION 14 T13N R7E

1 inch = 400 feet 1:4,800



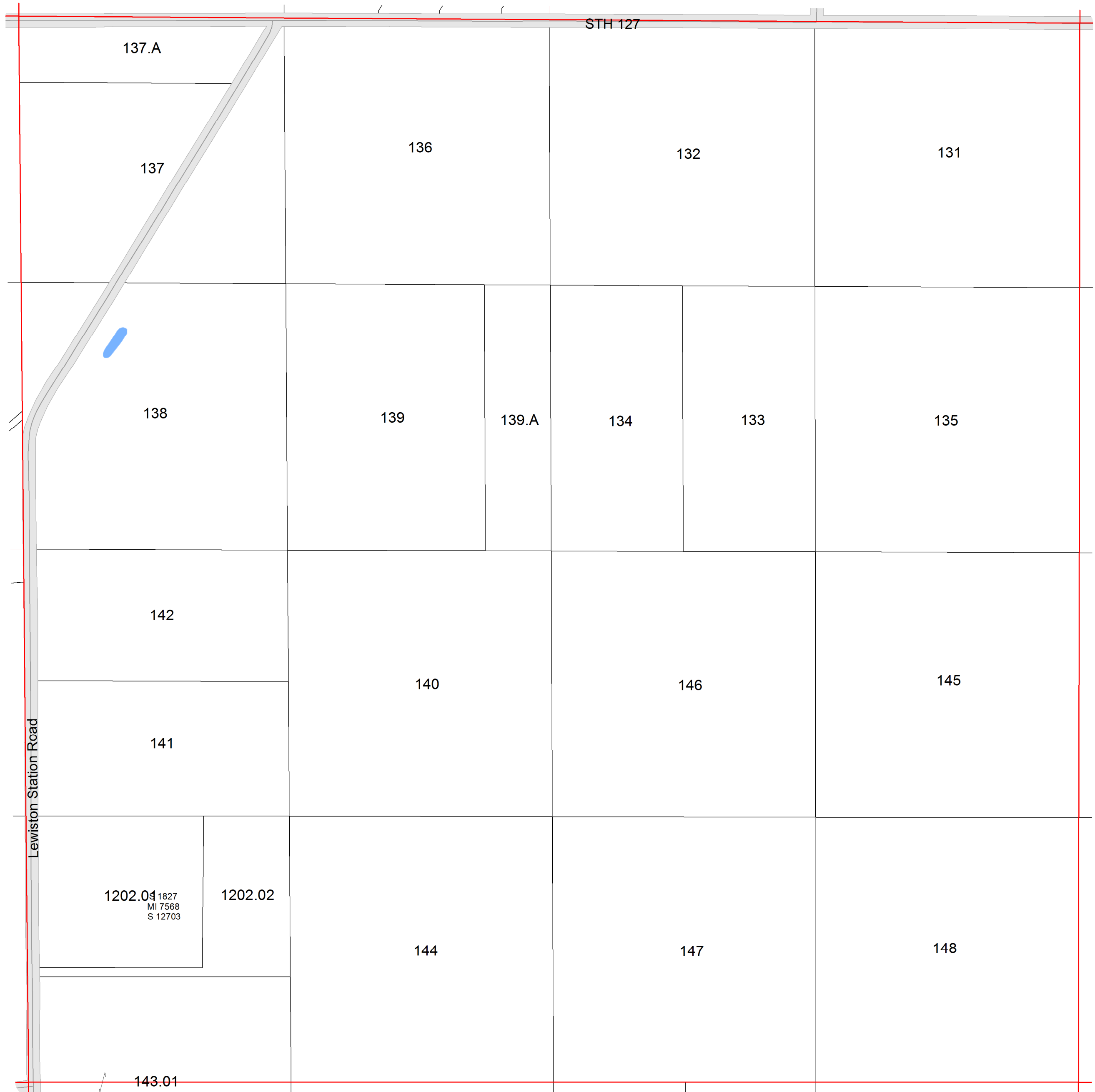
R7E				R8E				
3	2	1	6	5	4	3	2	1
10	11	12	7	8	9	10	11	12
15	14	13	18	17	16	15	14	13
22	23	24	19	20	21	22	23	24
27	26	25	30	29	28	27	26	25
34	35	36	31	32	33	34	35	36
			5	4	3	2	1	
						10	11	12

T13N  
T12N

SEE SECTION 11 TOWN OF LEWISTON

SEE SECTION 15 TOWN OF LEWISTON

SEE SECTION 13 TOWN OF LEWISTON



SEE SECTION 23 TOWN OF LEWISTON

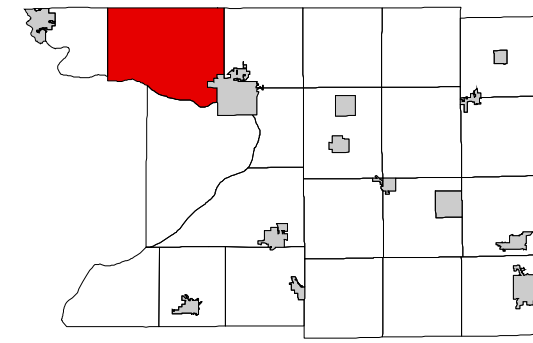




# TOWN OF LEWISTON

## SECTION 22 T13N R7E

1 inch = 400 feet 1:4,800



R7E				R8E				
3	2	1	6	5	4	3	2	1
10	11	12	7	8	9	10	11	12
15	14	13	18	17	16	15	14	13
<b>22</b>	23	24	19	20	21	22	23	24
27	26	25	30	29	28	27	26	25
34	35	36	31	32	33	34	35	36
			5	4	3	2	1	
						10	11	12

SEE SECTION 15 TOWN OF LEWISTON

SEE SECTION 21 TOWN OF NEWPORT

SEE SECTION 23 TOWN OF LEWISTON

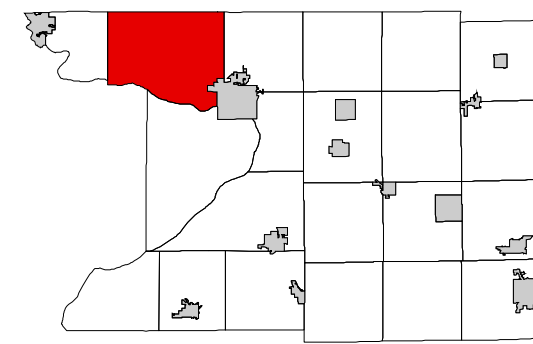


SEE SECTION 27 TOWN OF LEWISTON

# TOWN OF LEWISTON

## SECTION 23 T13N R7E

1 inch = 400 feet 1:4,800



R7E					R8E					
3	2	1	6	5	4	3	2	1		
10	11	12	7	8	9	10	11	12		
15	14	13	18	17	16	15	14	13		
22	23	24	19	20	21	22	23	24	T13N	
27	26	25	30	29	28	27	26	25		
34	35	36	31	32	33	34	35	36		
			5	4	3	2	1		T12N	

SEE SECTION 14 TOWN OF LEWISTON

SEE SECTION 22 TOWN OF LEWISTON

SEE SECTION 24 TOWN OF LEWISTON

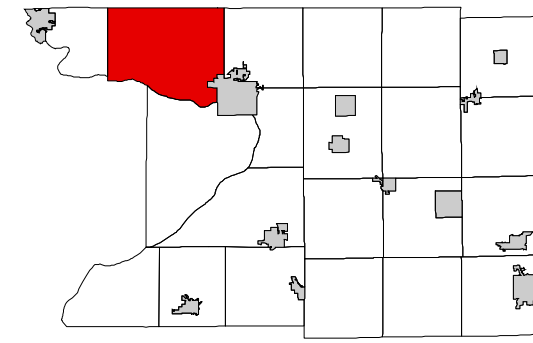


SEE SECTION 26 TOWN OF LEWISTON

# TOWN OF LEWISTON

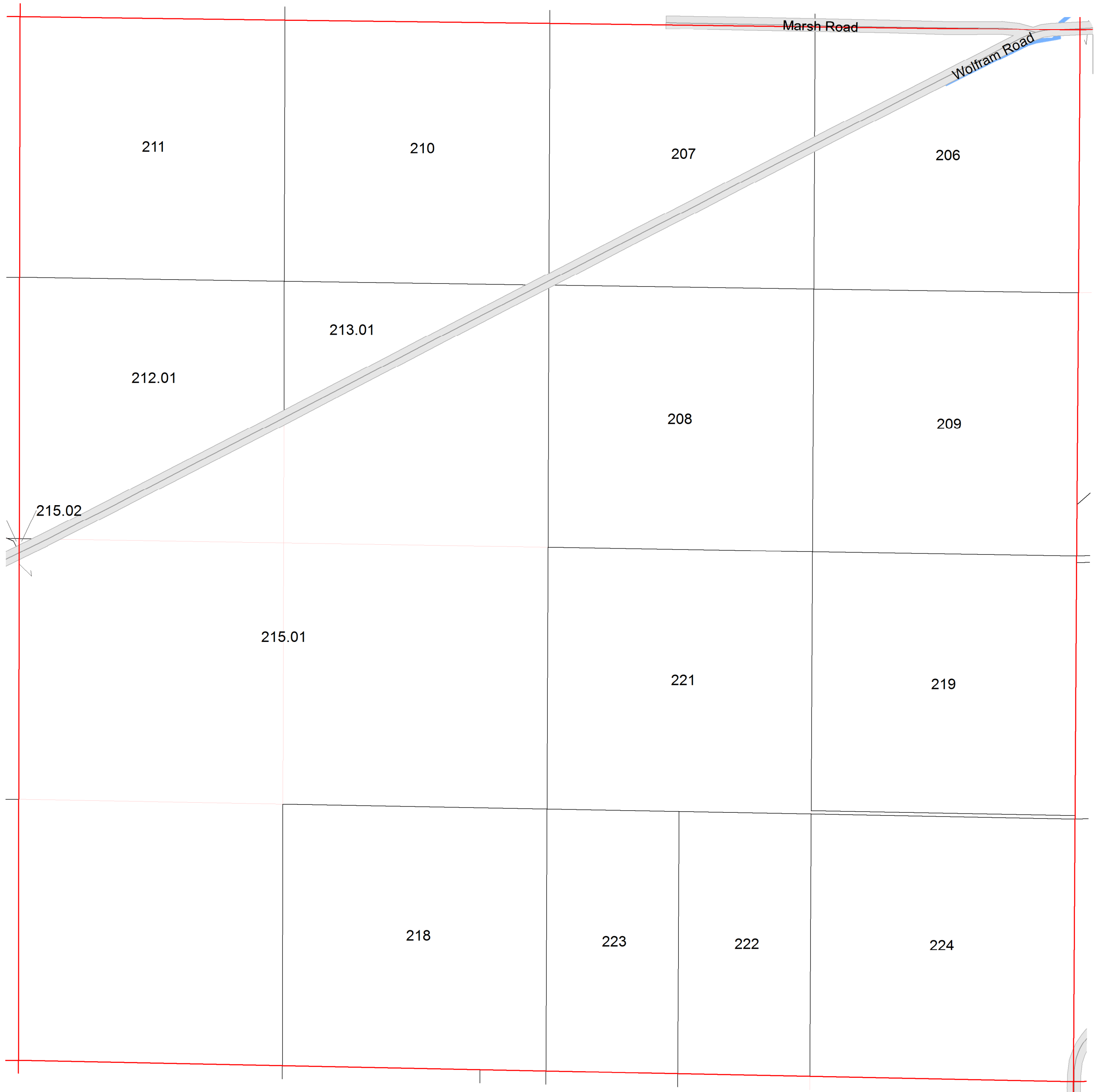
## SECTION 24 T13N R7E

1 inch = 400 feet 1:4,800



R7E					R8E				
3	2	1	6	5	4	3	2	1	
10	11	12	7	8	9	10	11	12	
15	14	13	18	17	16	15	14	13	
22	23	24	19	20	21	22	23	24	T13N
27	26	25	30	29	28	27	26	25	
34	35	36	31	32	33	34	35	36	
			5	4	3	2	1		T12N
						10	11	12	

SEE SECTION 13 TOWN OF LEWISTON



SEE SECTION 23 TOWN OF LEWISTON

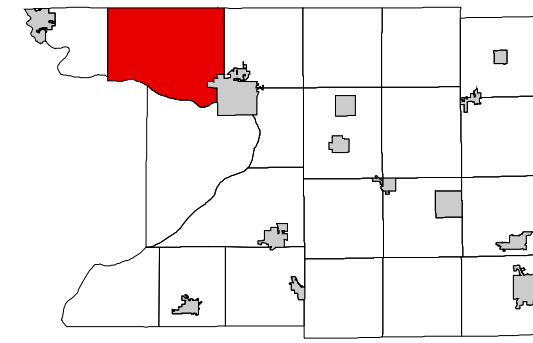
SEE SECTION 19 TOWN OF LEWISTON

SEE SECTION 25 TOWN OF LEWISTON

# TOWN OF LEWISTON

## SECTION 25 T13N R7E

1 inch = 400 feet 1:4,800

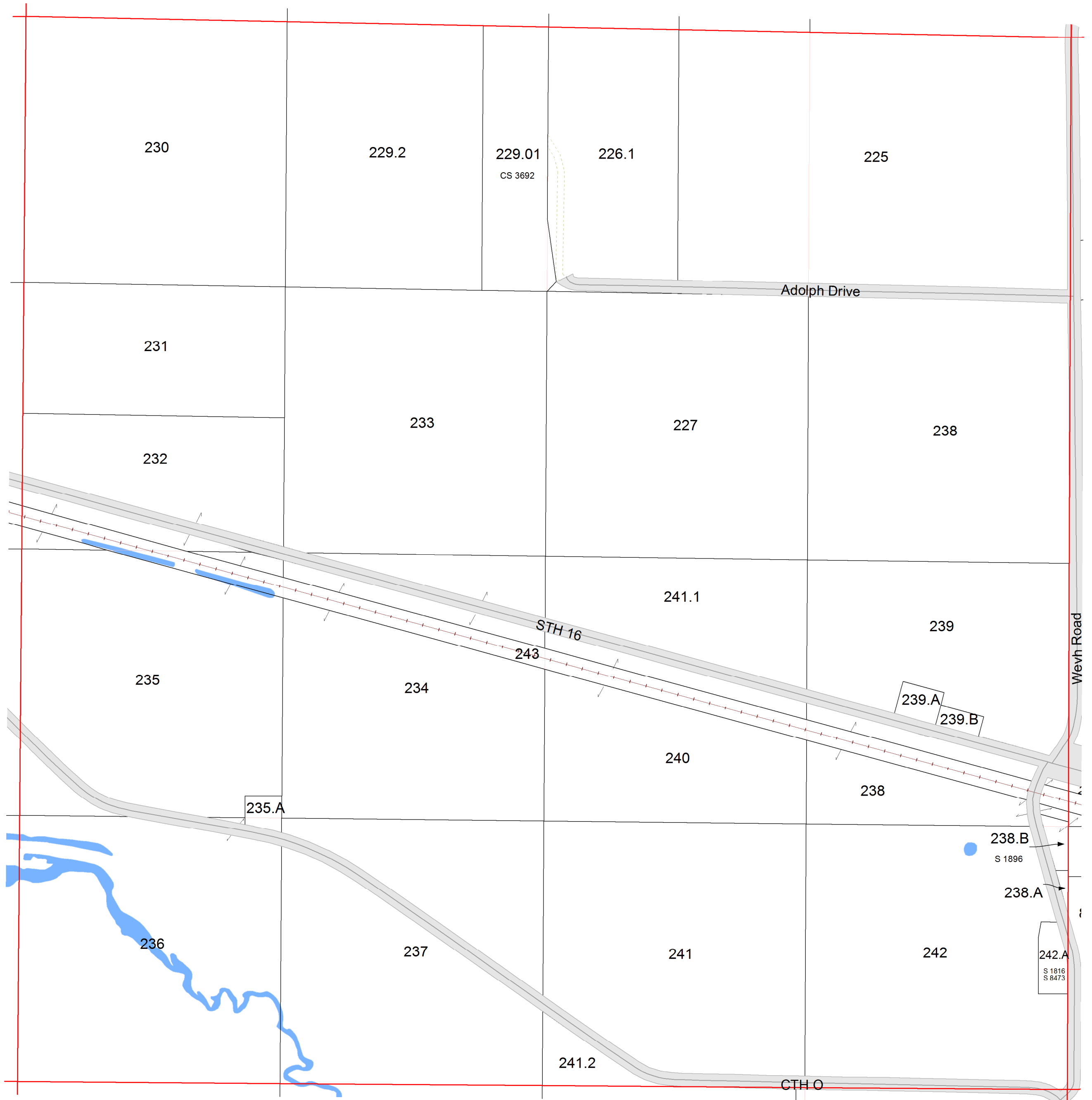


R7E					R8E					
3	2	1	6	5	4	3	2	1		
10	11	12	7	8	9	10	11	12		
15	14	13	18	17	16	15	14	13		
22	23	24	19	20	21	22	23	24	T13N	
27	26	25	30	29	28	27	26	25		
34	35	36	31	32	33	34	35	36		
			5	4	3	2	1		T12N	
						10	11	12		

SEE SECTION 24 TOWN OF LEWISTON

SEE SECTION 26 TOWN OF LEWISTON

SEE SECTION 30 TOWN OF LEWISTON

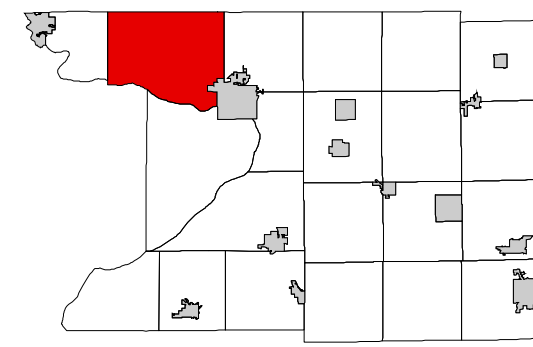


SEE SECTION 36 TOWN OF LEWISTON

# TOWN OF LEWISTON

## SECTION 26 T13N R7E

1 inch = 400 feet 1:4,800



R7E			R8E		
3	2	1	6	5	4
10	11	12	7	8	9
15	14	13	18	17	16
22	23	24	19	20	21
27	28	29	22	23	24
34	35	36	31	32	33
			5	4	3
			10	11	12

T13N  
T12N

SEE SECTION 23 TOWN OF LEWISTON

SEE SECTION 27 TOWN OF LEWISTON

SEE SECTION 25 TOWN OF LEWISTON

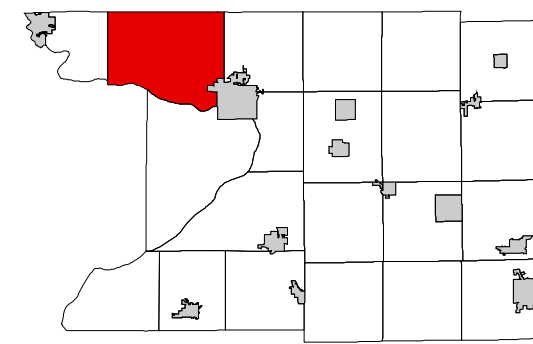


SEE SECTION 35 TOWN OF LEWISTON

# TOWN OF LEWISTON

## SECTION 27 T13N R7E

1 inch = 400 feet 1:4,800



R7E					R8E				
3	2	1	6	5	4	3	2	1	
10	11	12	7	8	9	10	11	12	
15	14	13	18	17	16	15	14	13	
22	23	24	19	20	21	22	23	24	T13N
27	26	25	30	29	28	27	26	25	
34	35	36	31	32	33	34	35	36	
			5	4	3	2	1		T12N
						10	11	12	

SEE SECTION 22 TOWN OF LEWISTON

SEE SECTION 28 TOWN OF NEWPORT

SEE SECTION 26 TOWN OF LEWISTON

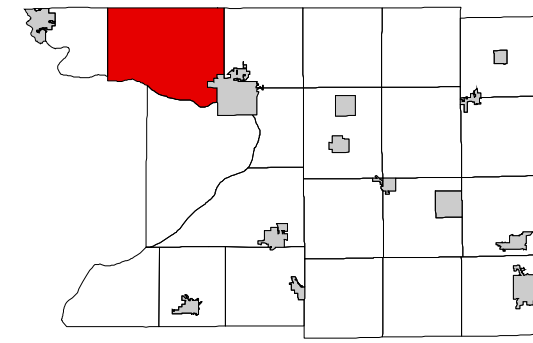


SEE SECTION 34 TOWN OF LEWISTON

# TOWN OF LEWISTON

## SECTION 34 T13N R7E

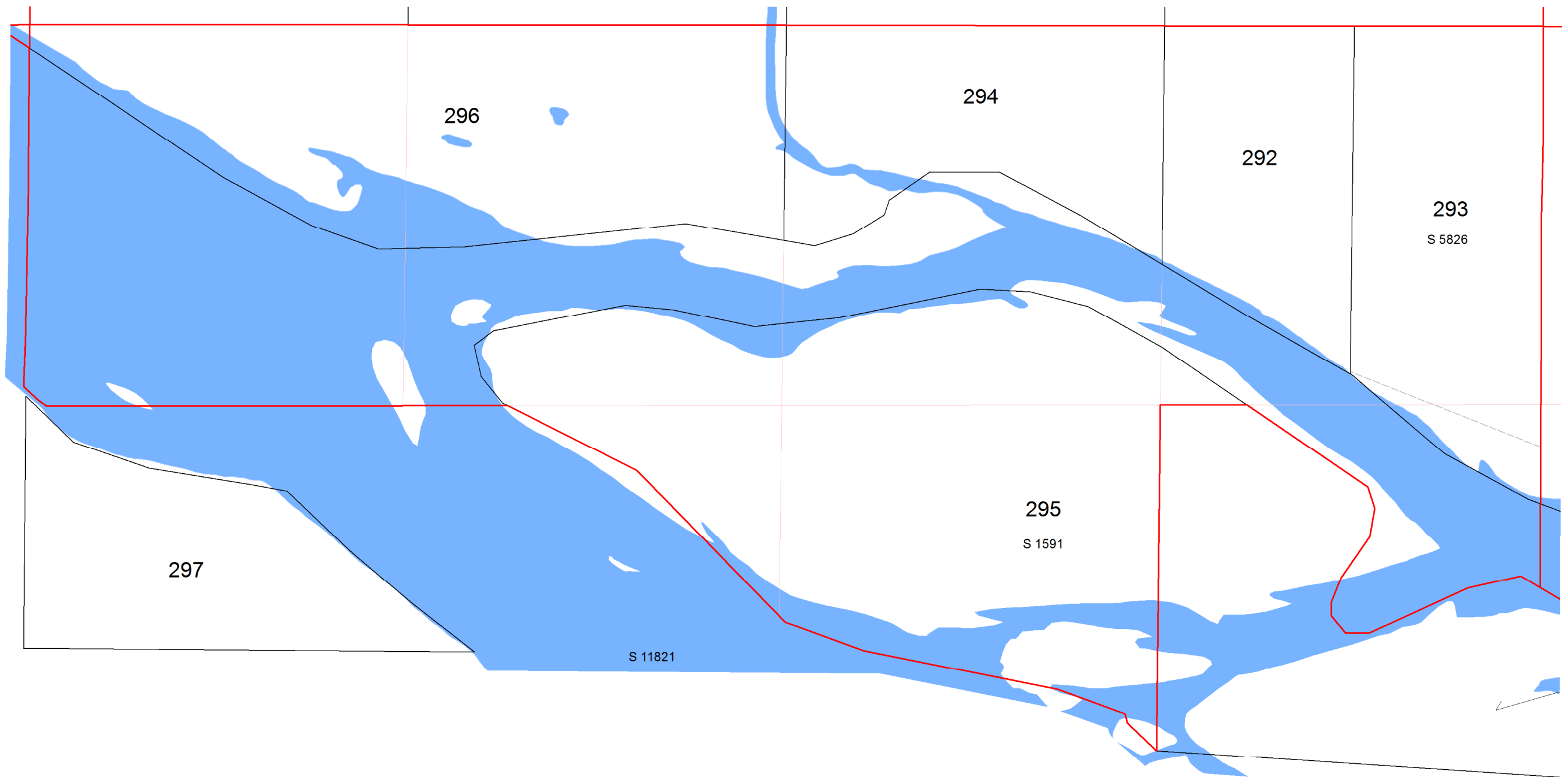
1 inch = 400 feet 1:4,800



R7E				R8E				
3	2	1	6	5	4	3	2	1
10	11	12	7	8	9	10	11	12
15	14	13	18	17	16	15	14	13
22	23	24	19	20	21	22	23	24
27	26	25	30	29	28	27	26	25
			31	32	33	34	35	36
				5	4	3	2	1
						10	11	12

SEE SECTION 27 TOWN OF LEWISTON

SEE SECTION 33 TOWN OF NEWPORT



SEE SECTION 35 TOWN OF LEWISTON

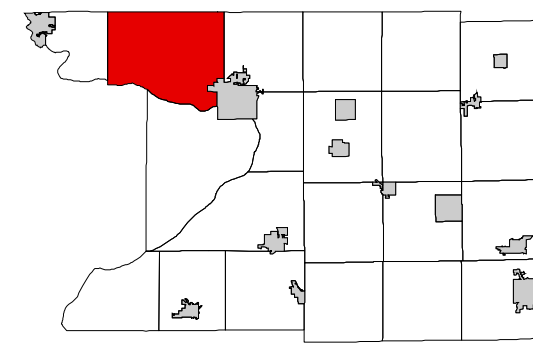
SEE SAUK COUNTY



# TOWN OF LEWISTON

## SECTION 35 T13N R7E

1 inch = 400 feet 1:4,800



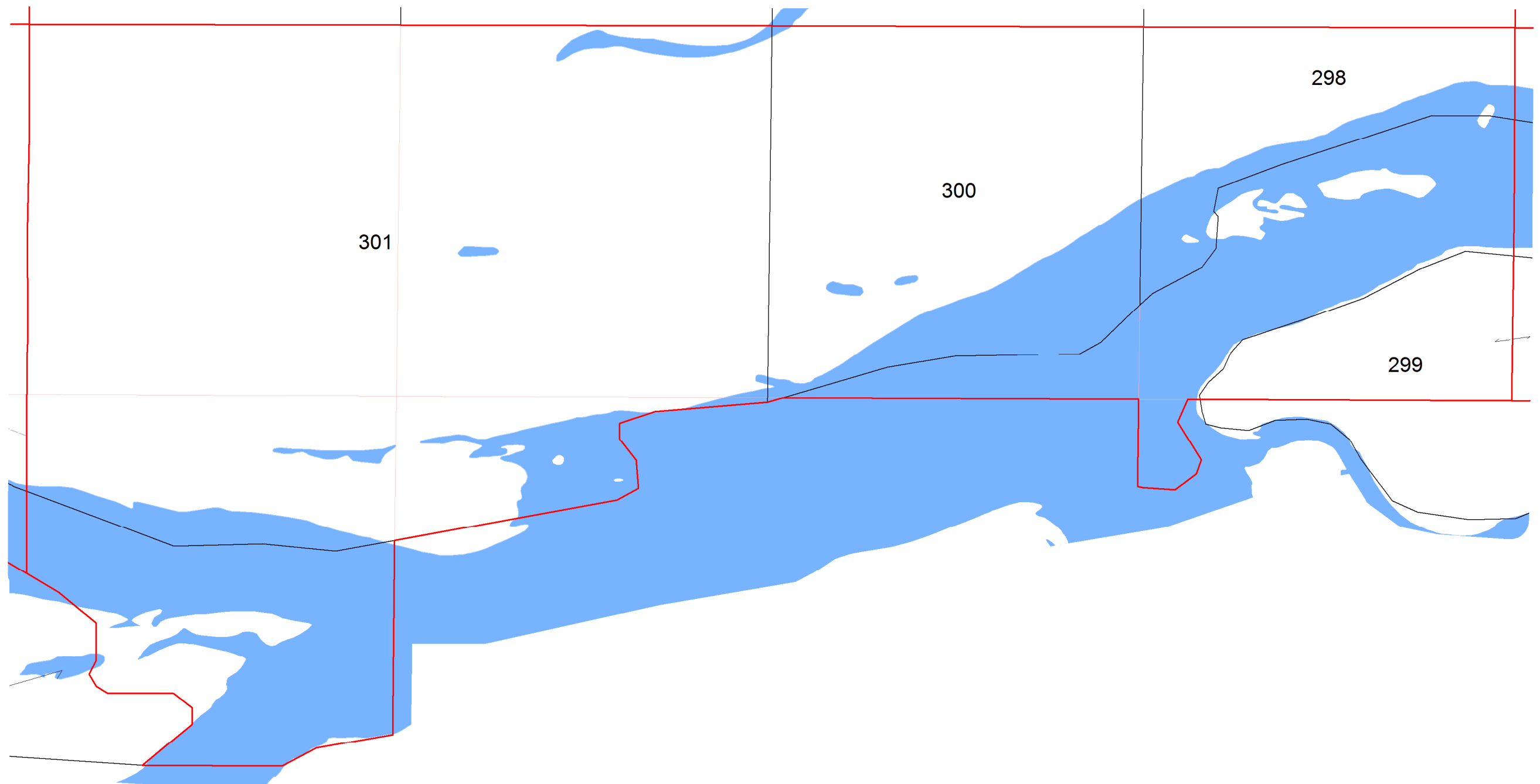
R7E				R8E				
3	2	1	6	5	4	3	2	1
10	11	12	7	8	9	10	11	12
15	14	13	18	17	16	15	14	13
22	23	24	19	20	21	22	23	24
27	26	25	30	29	28	27	26	25
34	35	36	31	32	33	34	35	36
			5	4	3	2	1	
					10	11	12	

T13N

T12N

SEE SECTION 26 TOWN OF LEWISTON

SEE SECTION 34 TOWN OF LEWISTON



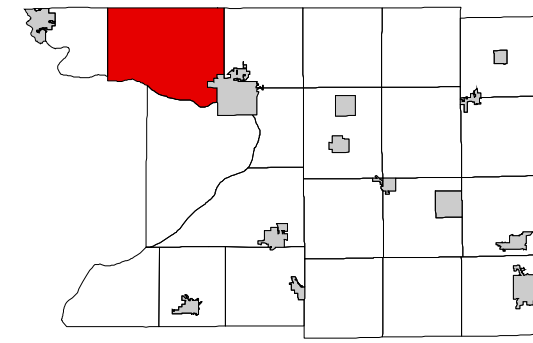
SEE SECTION 36 TOWN OF LEWISTON

SEE SAUK COUNTY

# TOWN OF LEWISTON

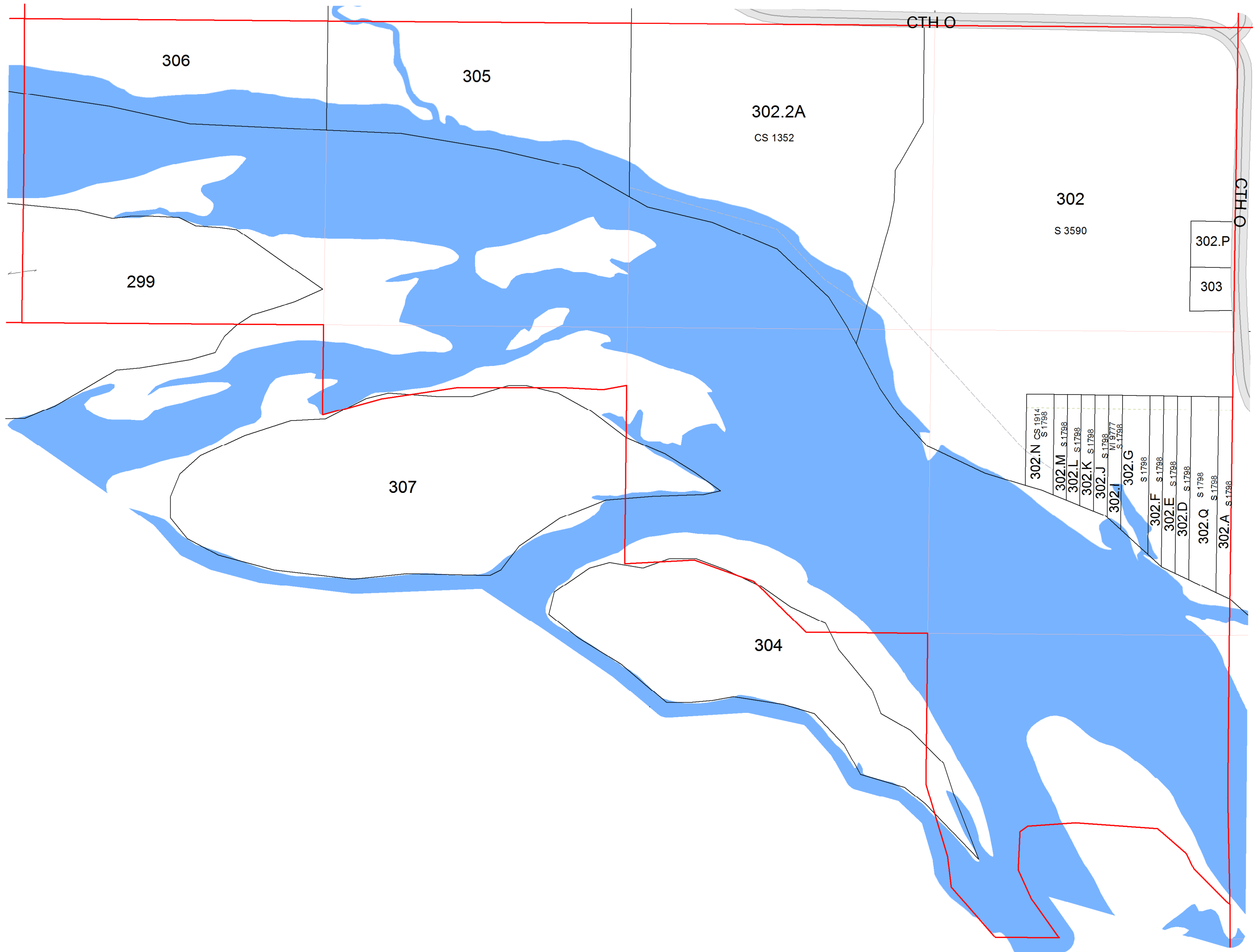
## SECTION 36 T13N R7E

1 inch = 400 feet 1:4,800



R7E					R8E				
3	2	1	6	5	4	3	2	1	
10	11	12	7	8	9	10	11	12	
15	14	13	18	17	16	15	14	13	
22	23	24	19	20	21	22	23	24	T13N
27	26	25	30	29	28	27	26	25	
34	35	36	31	32	33	34	35	36	
			5	4	3	2	1		T12N
					10	11	12		

SEE SECTION 25 TOWN OF LEWISTON



SEE SAUK COUNTY

SEE SECTION 31 TOWN OF LEWISTON

SEE SAUK COUNTY

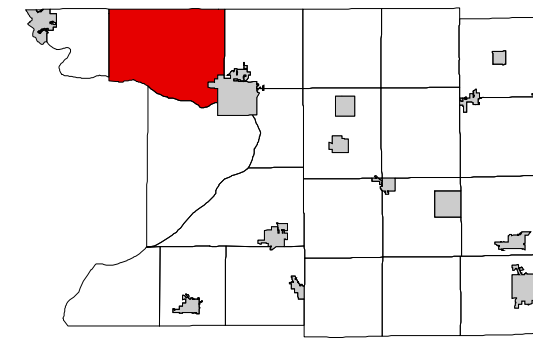




# TOWN OF LEWISTON

Town 13 North Range 8 East

1 inch = 400 feet 1:4,800



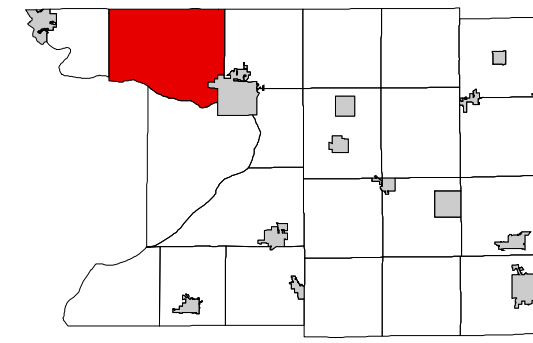
			6	5	4	3	2	1
			7	8	9	10	11	12
			18	17	16	15	14	13
			19	20	21	22	23	24
			30	29	28	27	26	25
			31	32	33	34	35	36



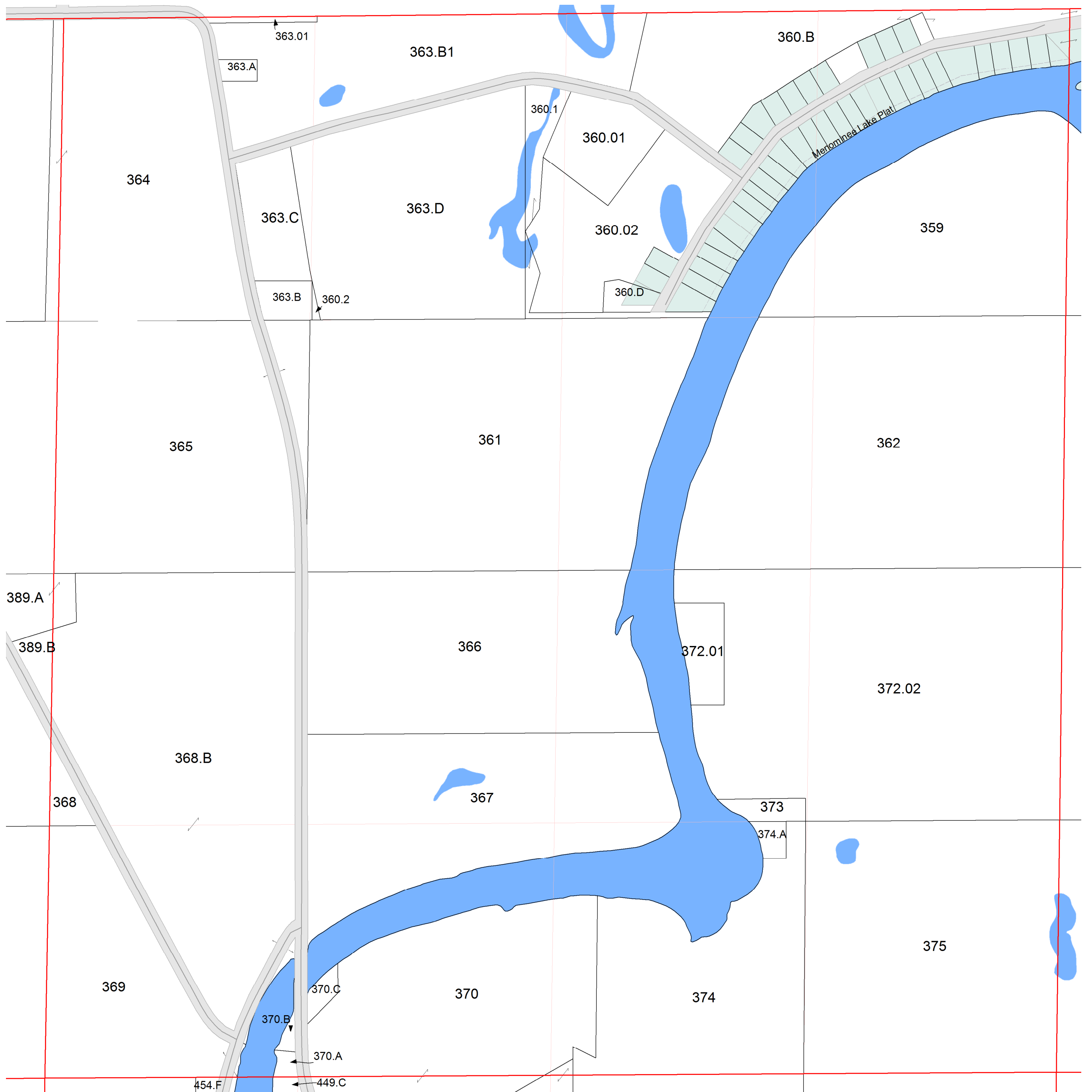
# TOWN OF LEWISTON

Town 13 North Range 8 East

1 inch = 400 feet 1:4,800



	6	5	4	3	2	1
	7	8	9	10	11	12
	18	17	16	15	14	13
	19	20	21	22	23	24
	30	29	28	27	26	25
	31	32	33	34	35	36

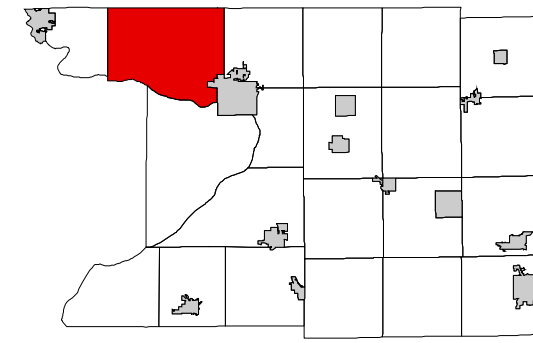


# TOWN OF LEWISTON

## SECTION 4 T13N R8E

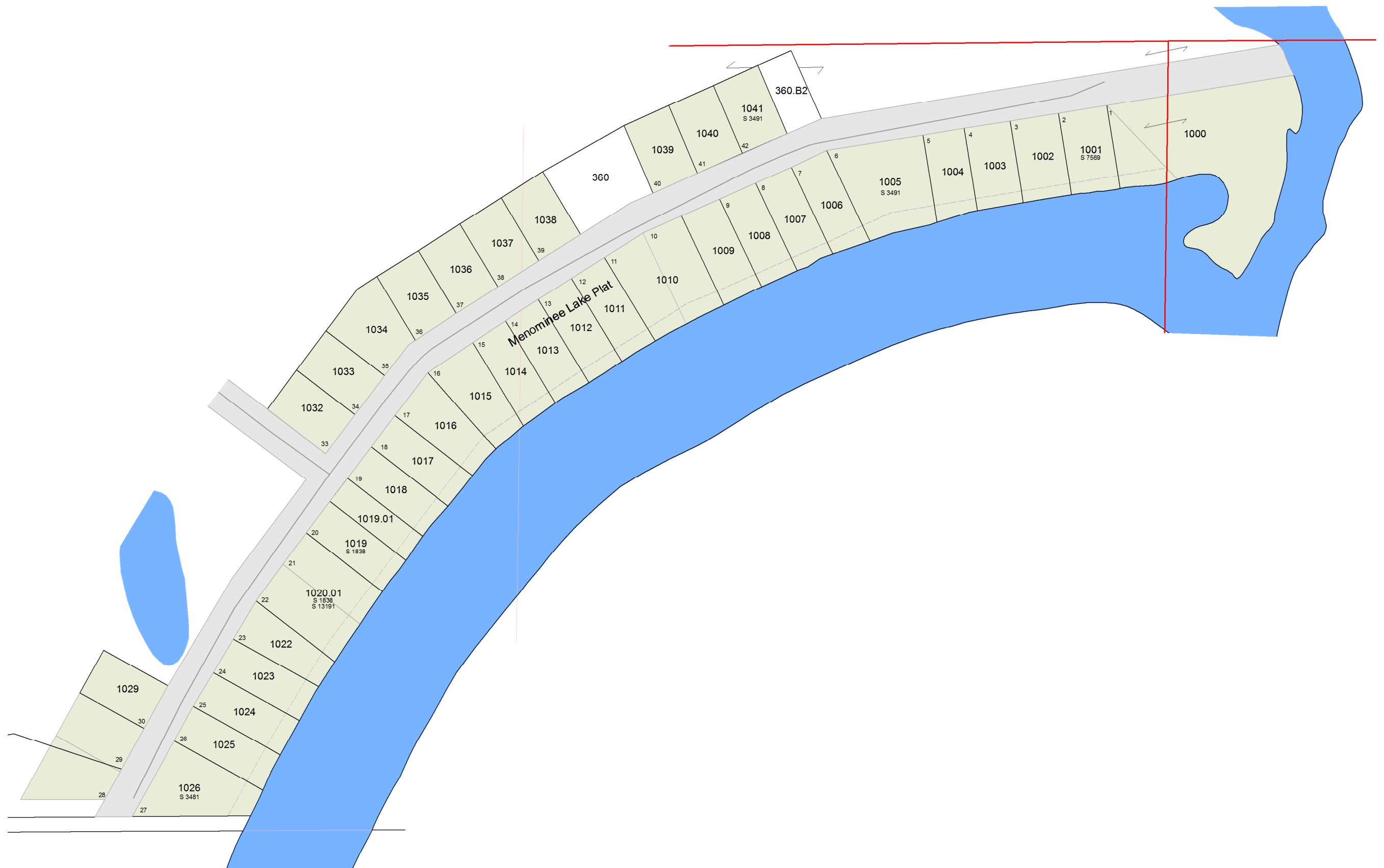
1 inch = 200 feet 1:2,400

SEE MARQUETTE COUNTY



3	2	1	6	5	4	3	2	1
10	11	12	7	8	9	10	11	12
15	14	13	18	17	16	15	14	13
22	23	24	19	20	21	22	23	24
27	26	25	30	29	28	27	26	25
34	35	36	31	32	33	34	35	36
			5	4	3	2	1	
						10	11	12

SEE SECTION 04 TOWN OF LEWISTON



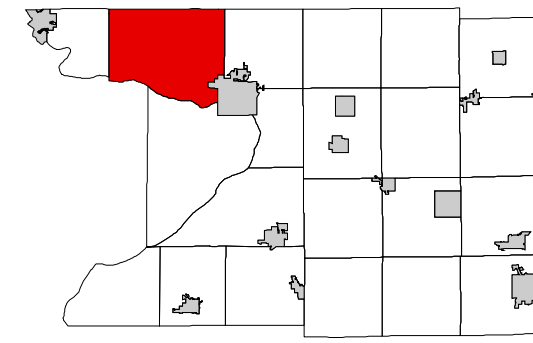
SEE SECTION 03 TOWN OF LEWISTON

SEE SECTION 04 TOWN OF LEWISTON

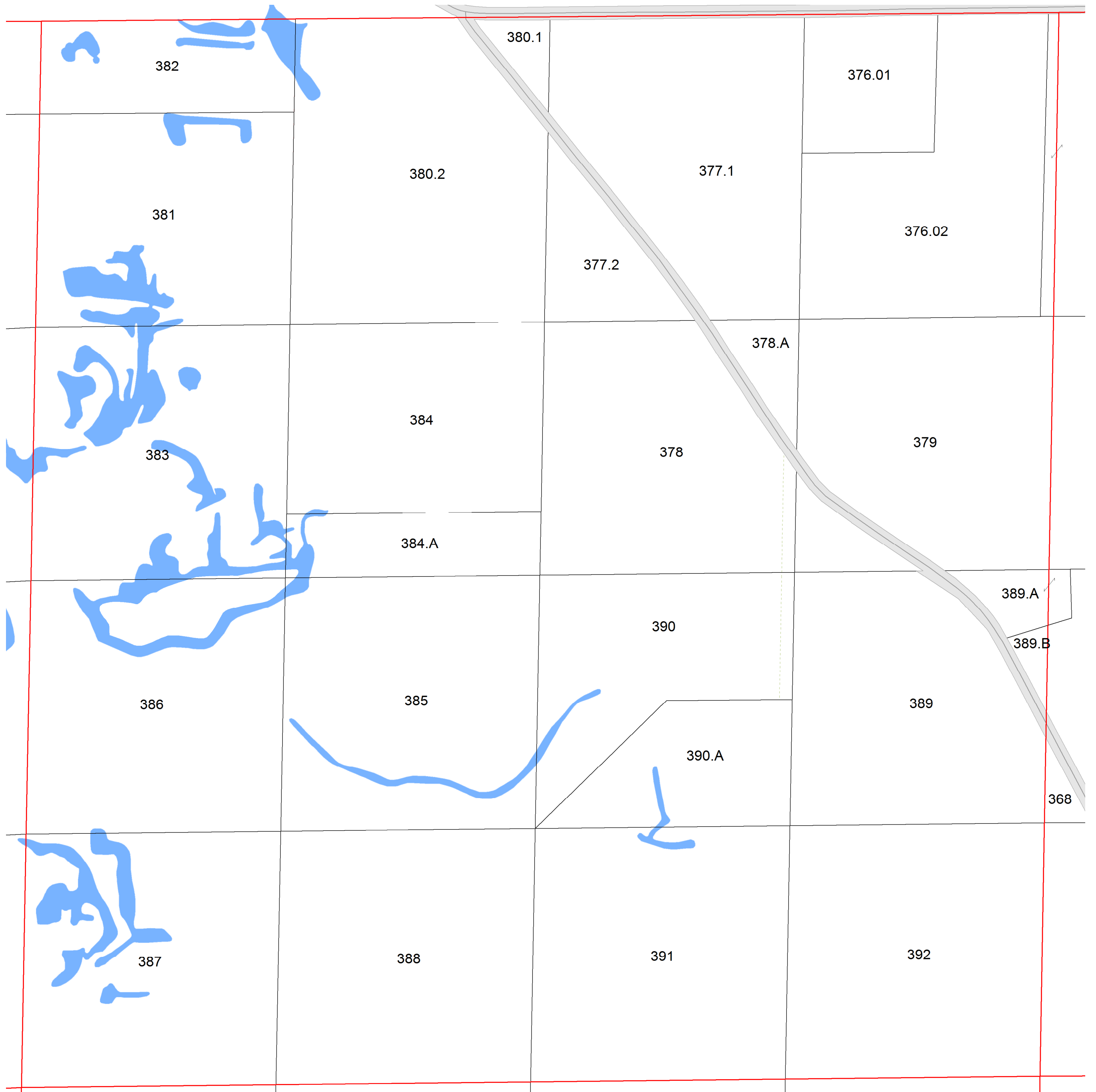
# TOWN OF LEWISTON

Town 13 North Range 8 East

1 inch = 400 feet 1:4,800



			6	5	4	3	2	1
			7	8	9	10	11	12
			18	17	16	15	14	13
			19	20	21	22	23	24
			30	29	28	27	26	25
			31	32	33	34	35	36

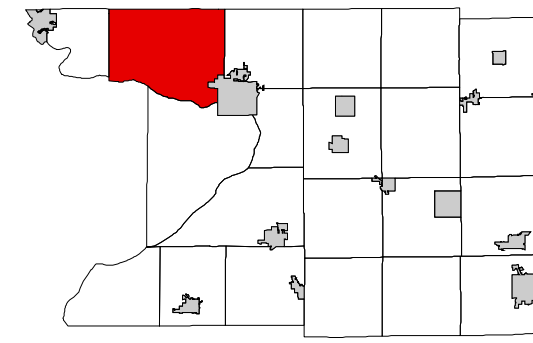




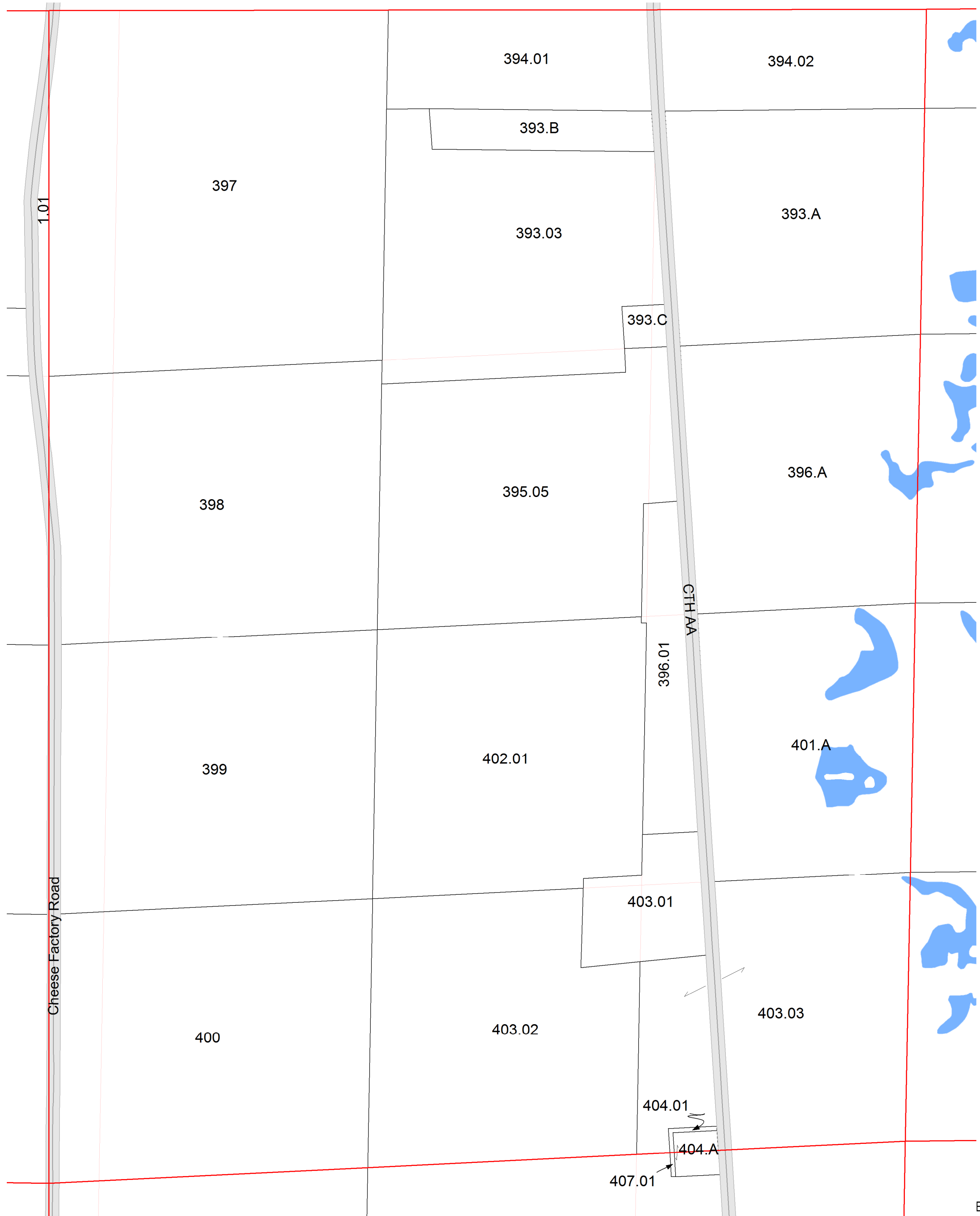
# TOWN OF LEWISTON

Town 13 North Range 8 East

1 inch = 400 feet 1:4,800



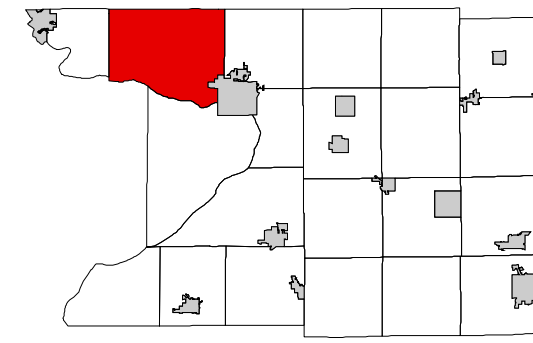
			6	5	4	3	2	1
			7	8	9	10	11	12
			18	17	16	15	14	13
			19	20	21	22	23	24
			30	29	28	27	26	25
			31	32	33	34	35	36



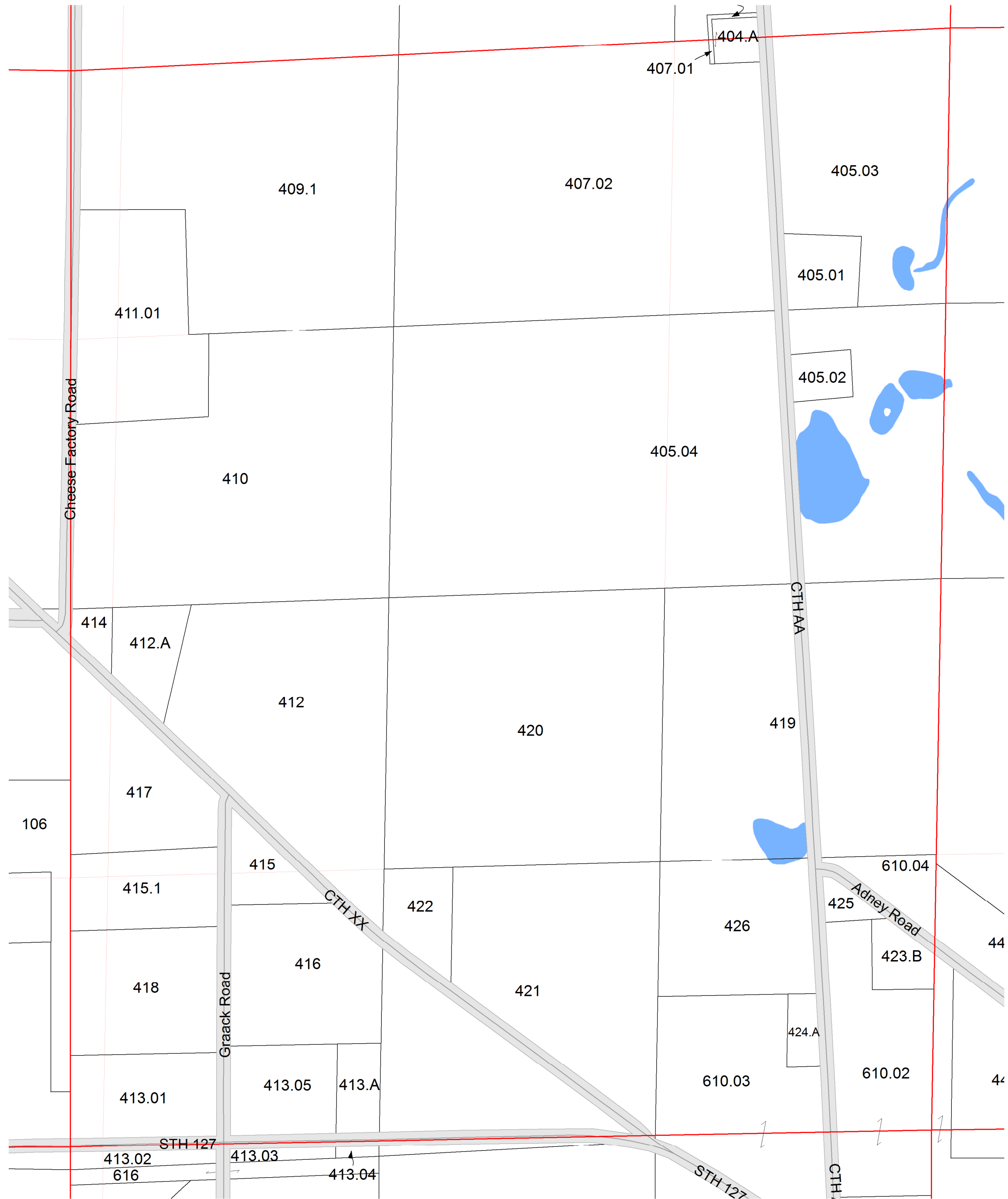
# TOWN OF LEWISTON

Town 13 North Range 8 East

1 inch = 400 feet 1:4,800



	6	5	4	3	2	1
	7	8	9	10	11	12
	18	17	16	15	14	13
	19	20	21	22	23	24
	30	29	28	27	26	25
	31	32	33	34	35	36

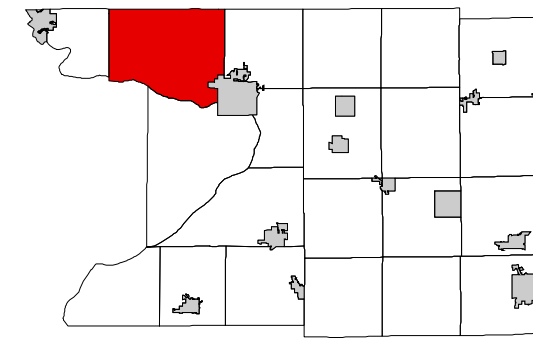




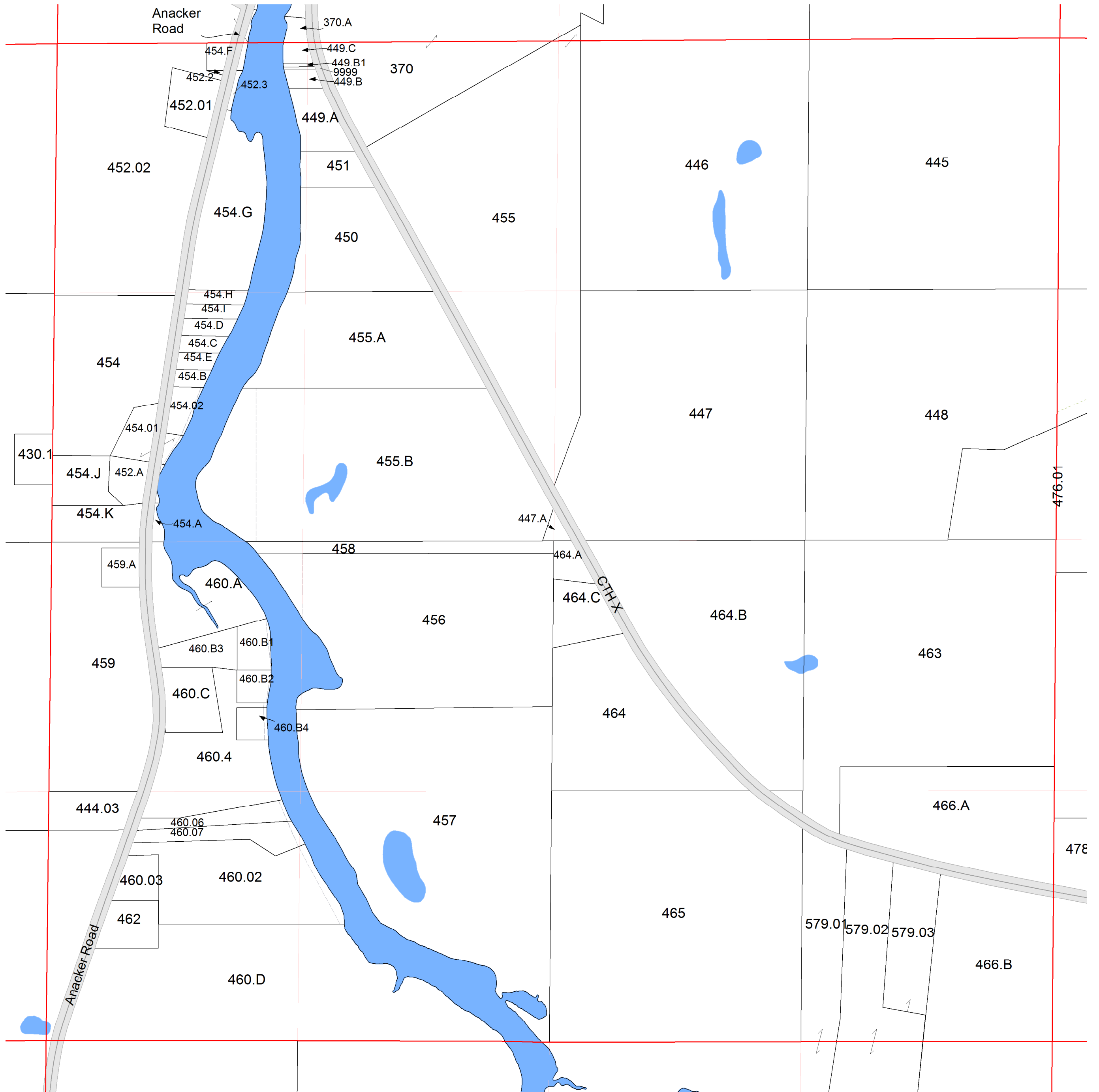
# TOWN OF LEWISTON

Town 13 North Range 8 East

1 inch = 400 feet 1:4,800



		6	5	4	3	2	1
		7	8	9	10	11	12
		18	17	16	15	14	13
		19	20	21	22	23	24
		30	29	28	27	26	25
		31	32	33	34	35	36

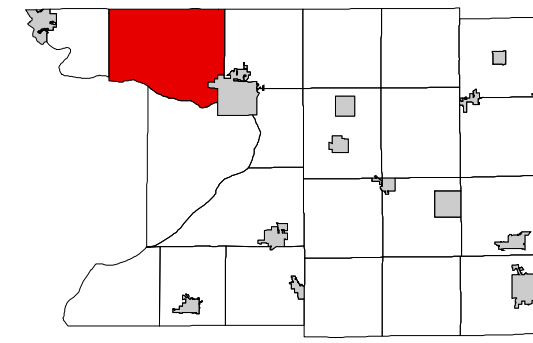




# TOWN OF LEWISTON

Town 13 North Range 8 East

1 inch = 400 feet 1:4,800



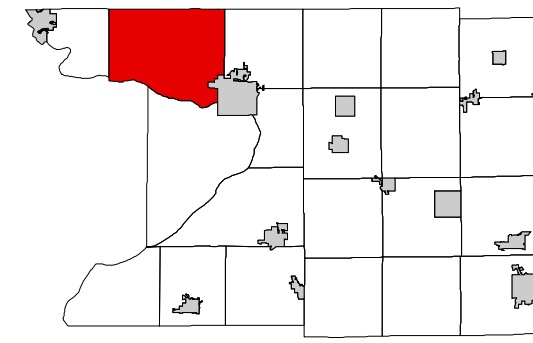
			6	5	4	3	2	1
			7	8	9	10	11	12
			18	17	16	15	14	13
			19	20	21	22	23	24
			30	29	28	27	26	25
			31	32	33	34	35	36



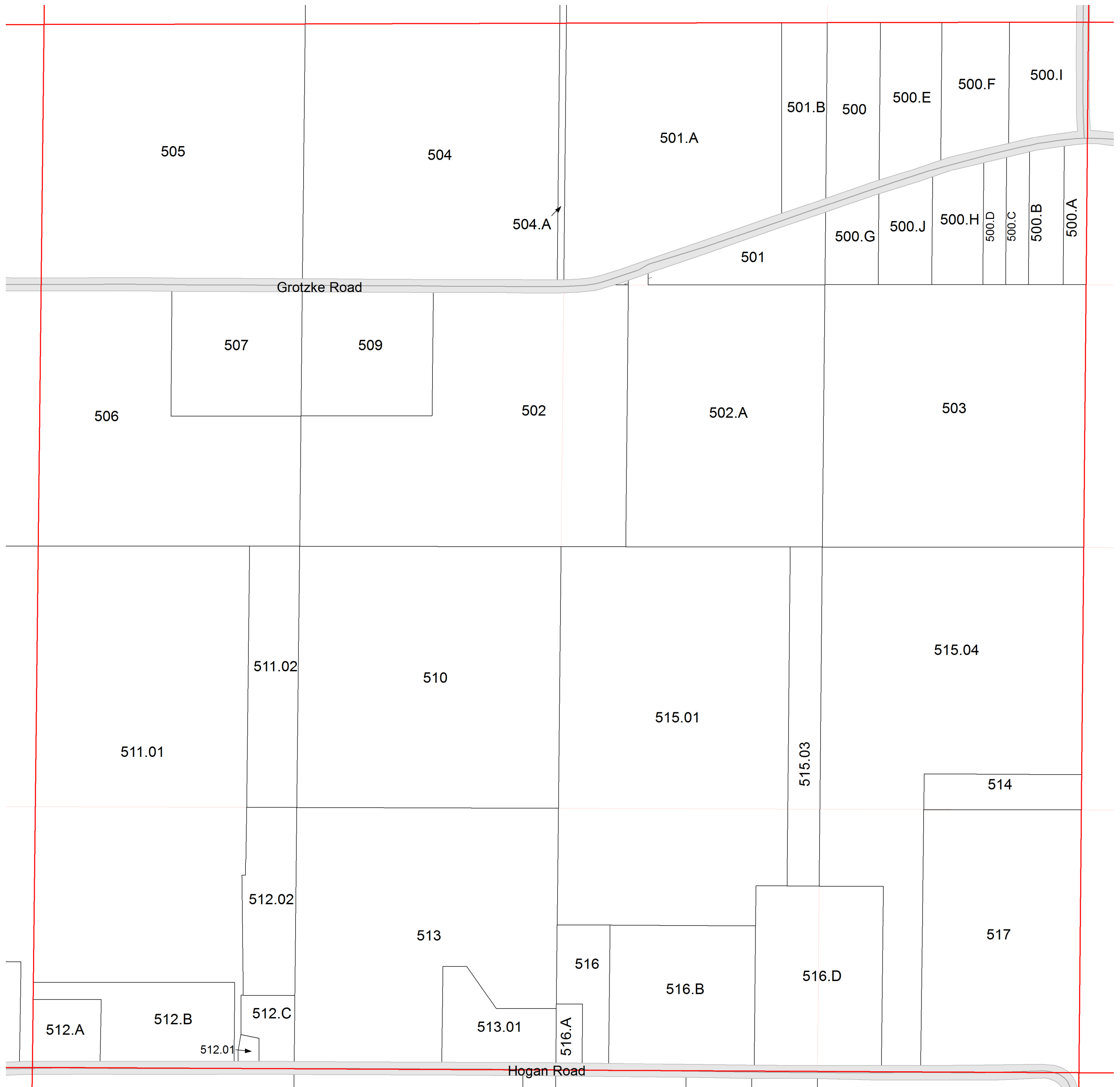
# TOWN OF LEWISTON

Town 13 North Range 8 East

1 inch = 400 feet 1:4,800



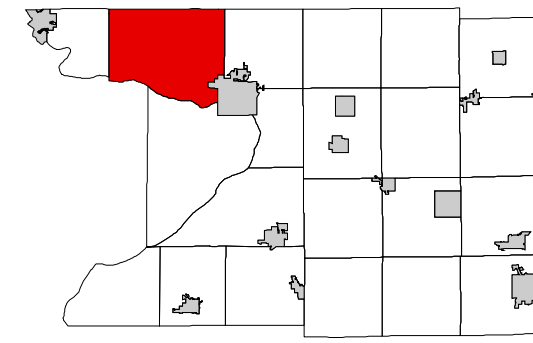
			6	5	4	3	2	1
			7	8	9	10	11	12
			18	17	16	15	14	13
			19	20	21	22	23	24
			30	29	28	27	26	25
			31	32	33	34	35	36



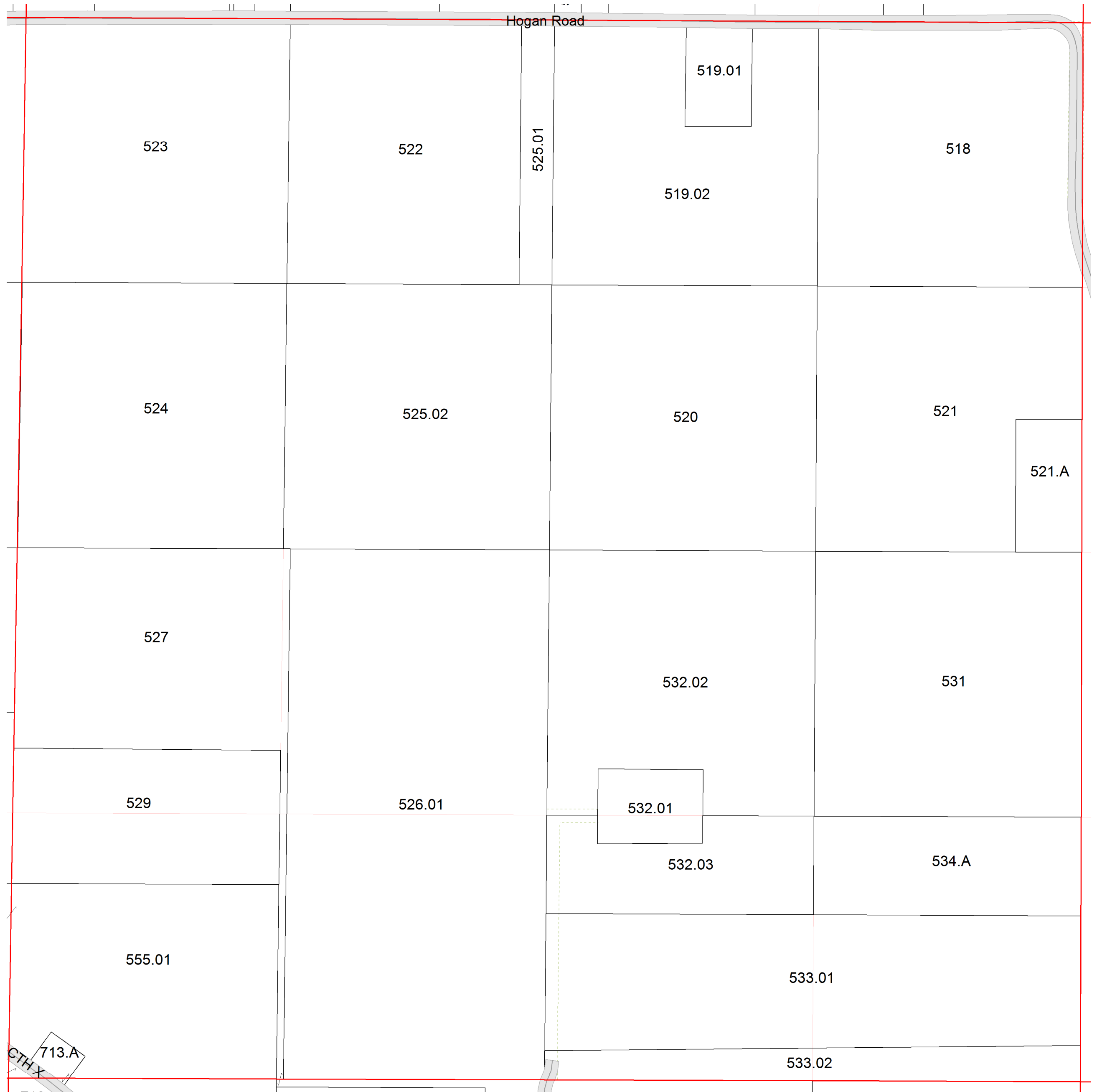
# TOWN OF LEWISTON

Town 13 North Range 8 East

1 inch = 400 feet 1:4,800



			6	5	4	3	2	1
			7	8	9	10	11	12
			18	17	16	15	14	13
			19	20	21	22	23	24
			30	29	28	27	26	25
			31	32	33	34	35	36

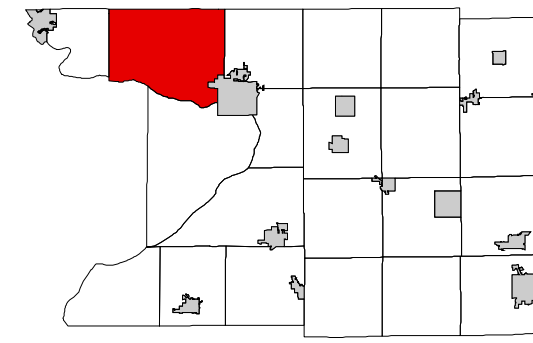




# TOWN OF LEWISTON

Town 13 North Range 8 East

1 inch = 400 feet 1:4,800



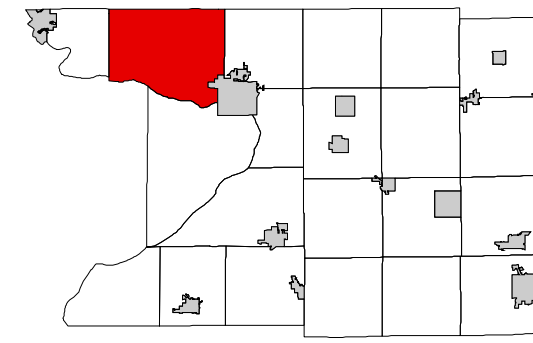
			6	5	4	3	2	1
			7	8	9	10	11	12
			18	17	16	15	14	13
			19	20	21	22	23	24
			30	29	28	27	26	25
			31	32	33	34	35	36



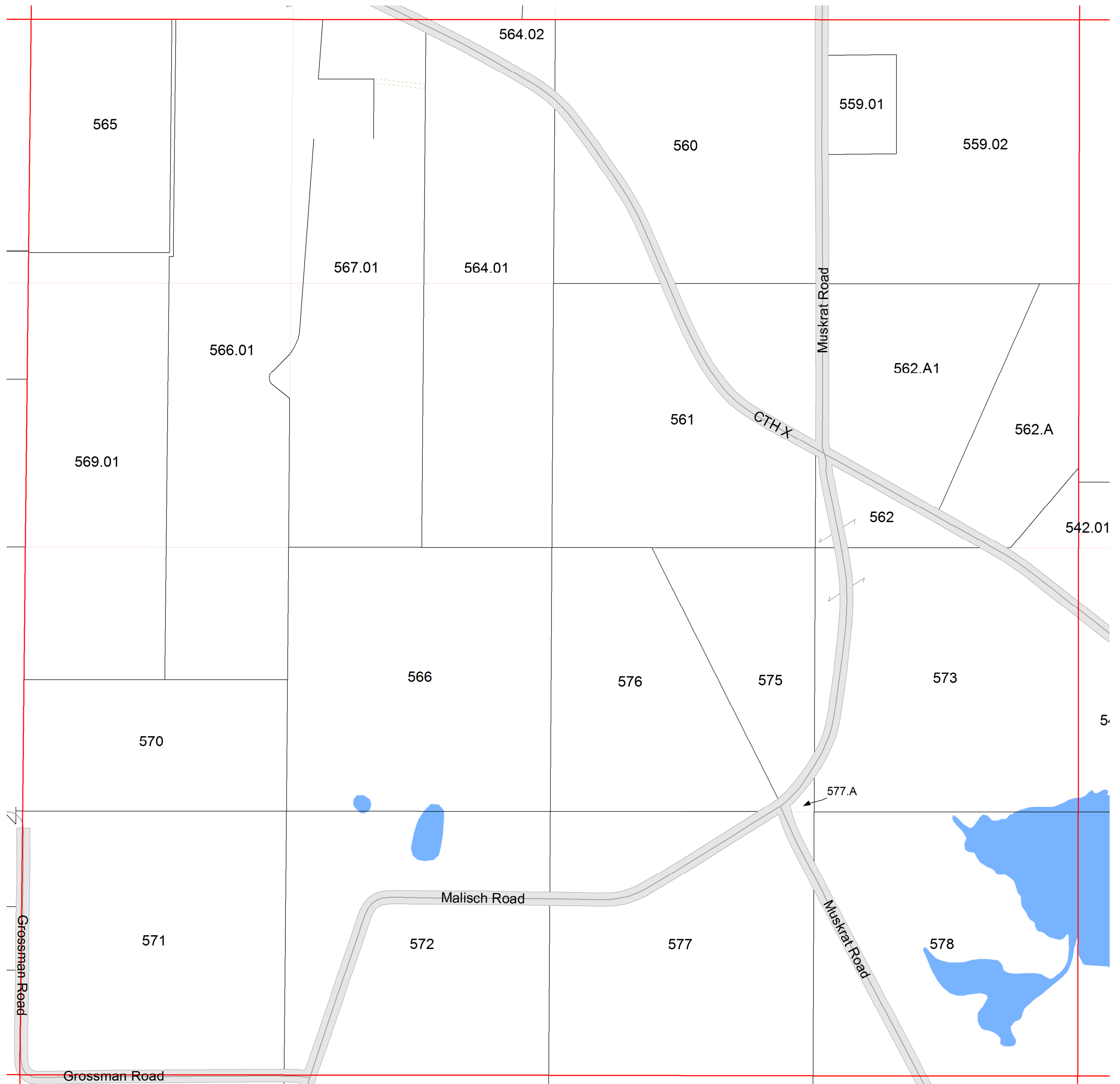
# TOWN OF LEWISTON

Town 13 North Range 8 East

1 inch = 400 feet 1:4,800



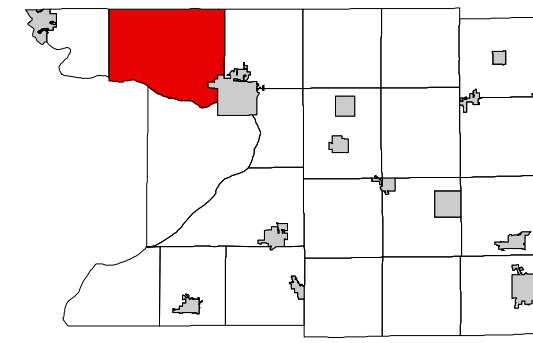
			6	5	4	3	2	1
			7	8	9	10	11	12
			18	17	16	15	14	13
			19	20	21	22	23	24
			30	29	28	27	26	25
			31	32	33	34	35	36



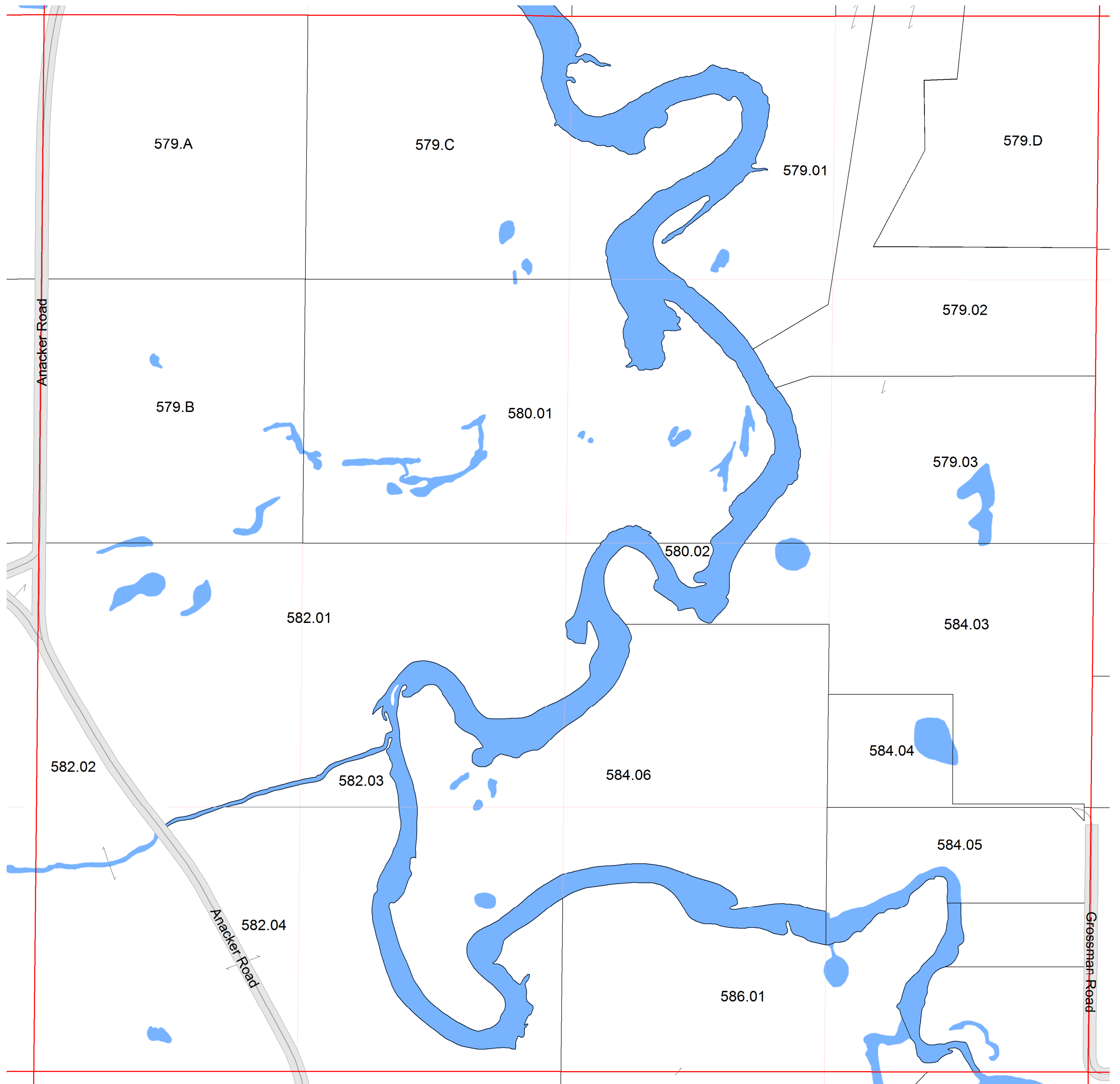
# TOWN OF LEWISTON

Town 13 North Range 8 East

1 inch = 400 feet 1:4,800



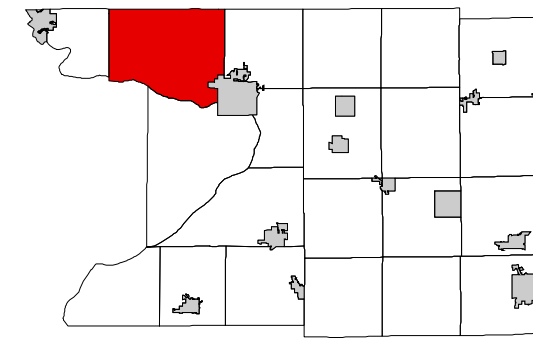
		6	5	4	3	2	1
		7	8	9	10	11	12
		18	17	16	15	14	13
		19	20	21	22	23	24
		30	29	28	27	26	25
		31	32	33	34	35	36



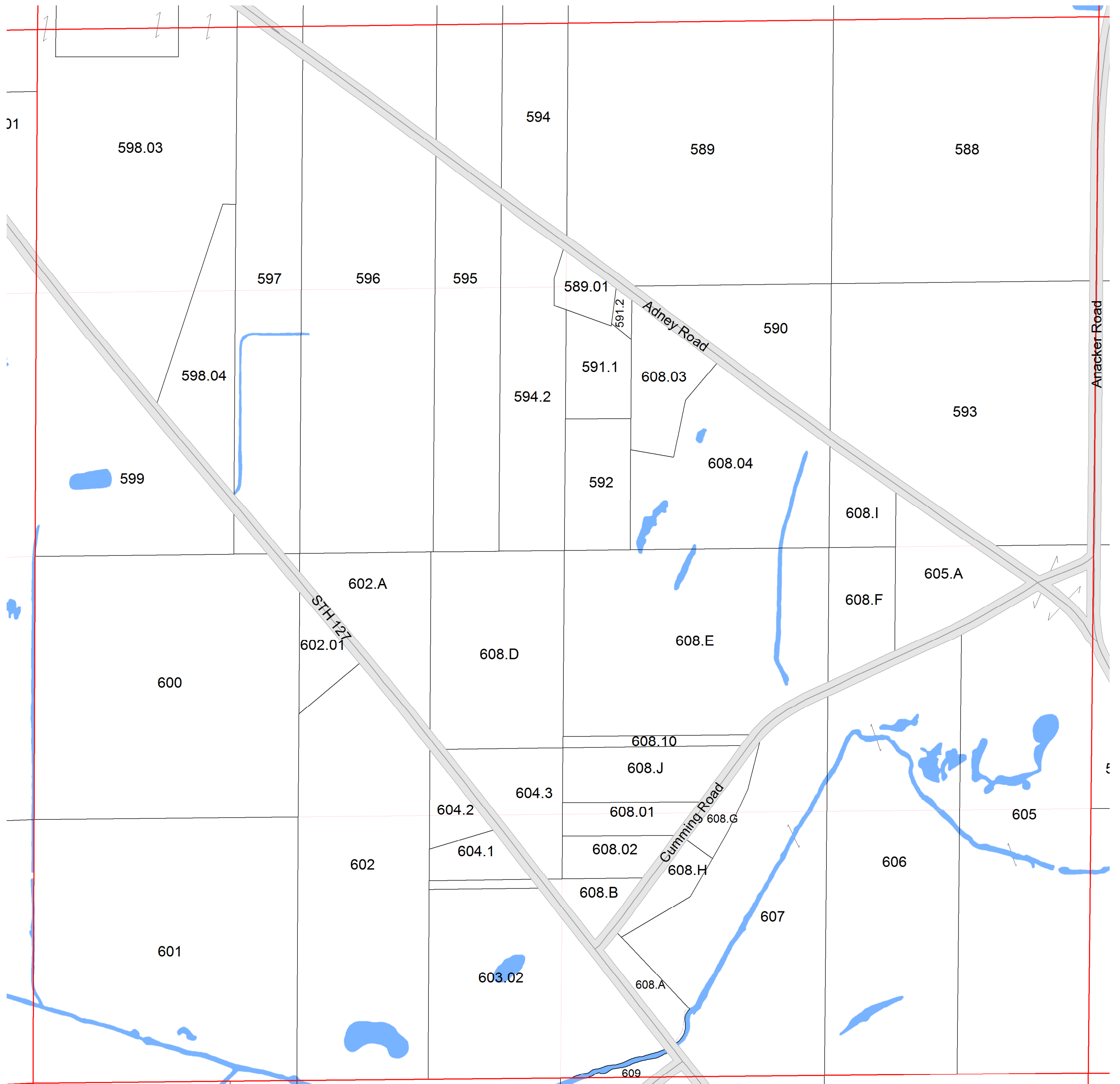
# TOWN OF LEWISTON

Town 13 North Range 8 East

1 inch = 400 feet 1:4,800



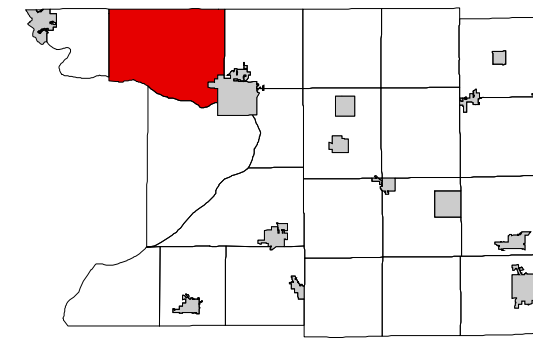
			6	5	4	3	2	1
			7	8	9	10	11	12
			18	17	16	15	14	13
			19	20	21	22	23	24
			30	29	28	27	26	25
			31	32	33	34	35	36



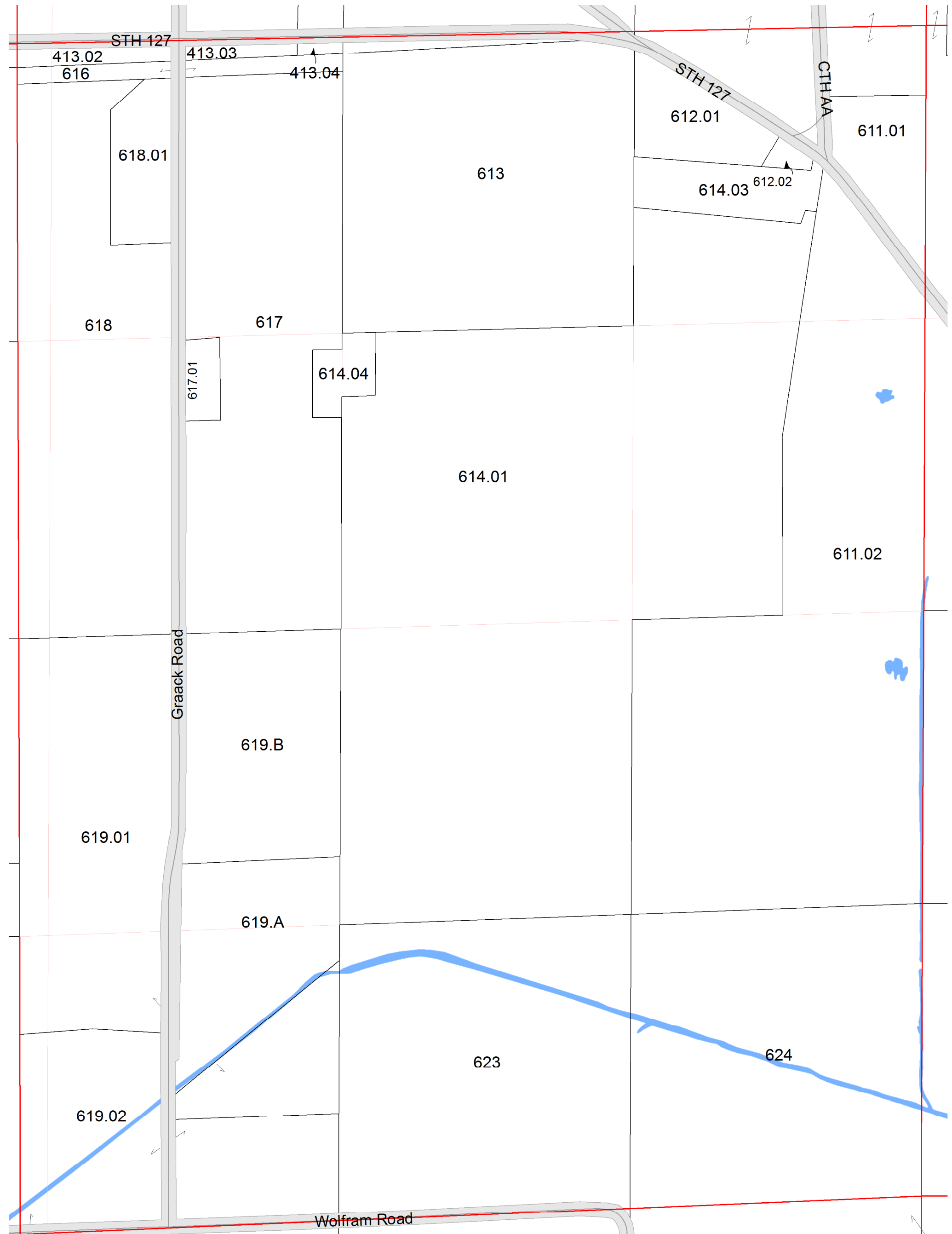
# TOWN OF LEWISTON

Town 13 North Range 8 East

1 inch = 400 feet 1:4,800



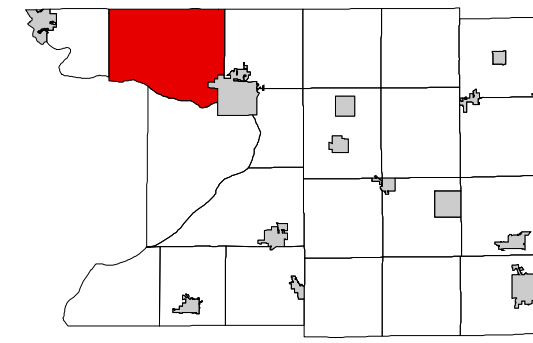
			6	5	4	3	2	1
			7	8	9	10	11	12
			18	17	16	15	14	13
			19	20	21	22	23	24
			30	29	28	27	26	25
			31	32	33	34	35	36



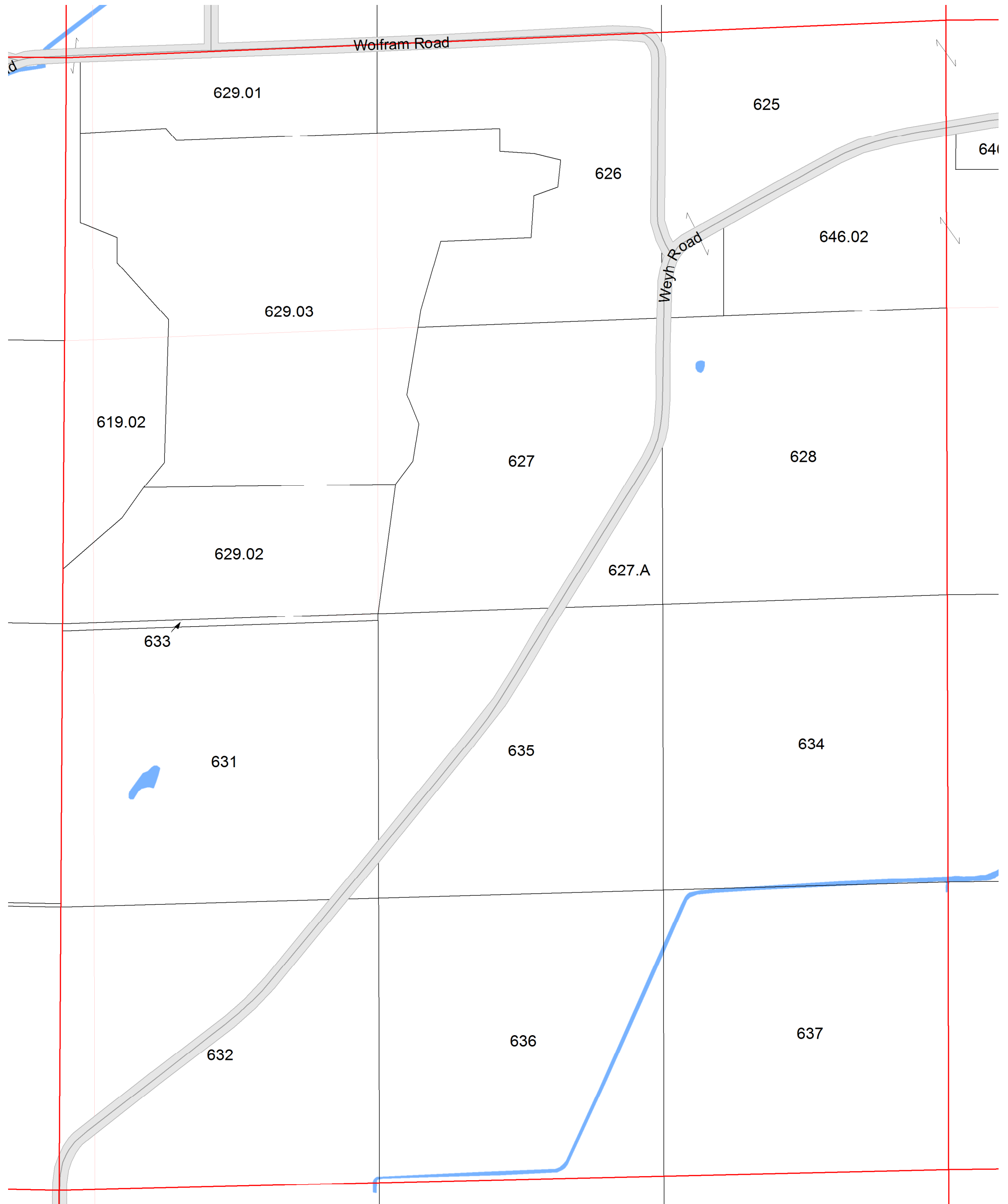
# TOWN OF LEWISTON

Town 13 North Range 8 East

1 inch = 400 feet 1:4,800



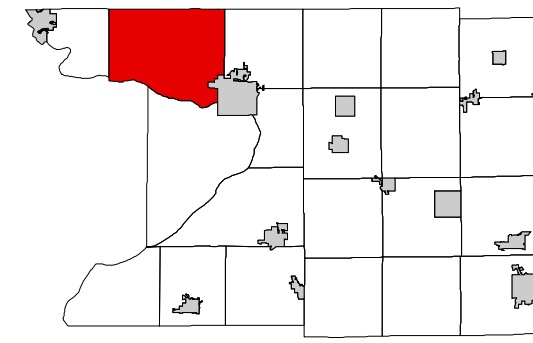
			6	5	4	3	2	1
			7	8	9	10	11	12
			18	17	16	15	14	13
			19	20	21	22	23	24
			30	29	28	27	26	25
			31	32	33	34	35	36



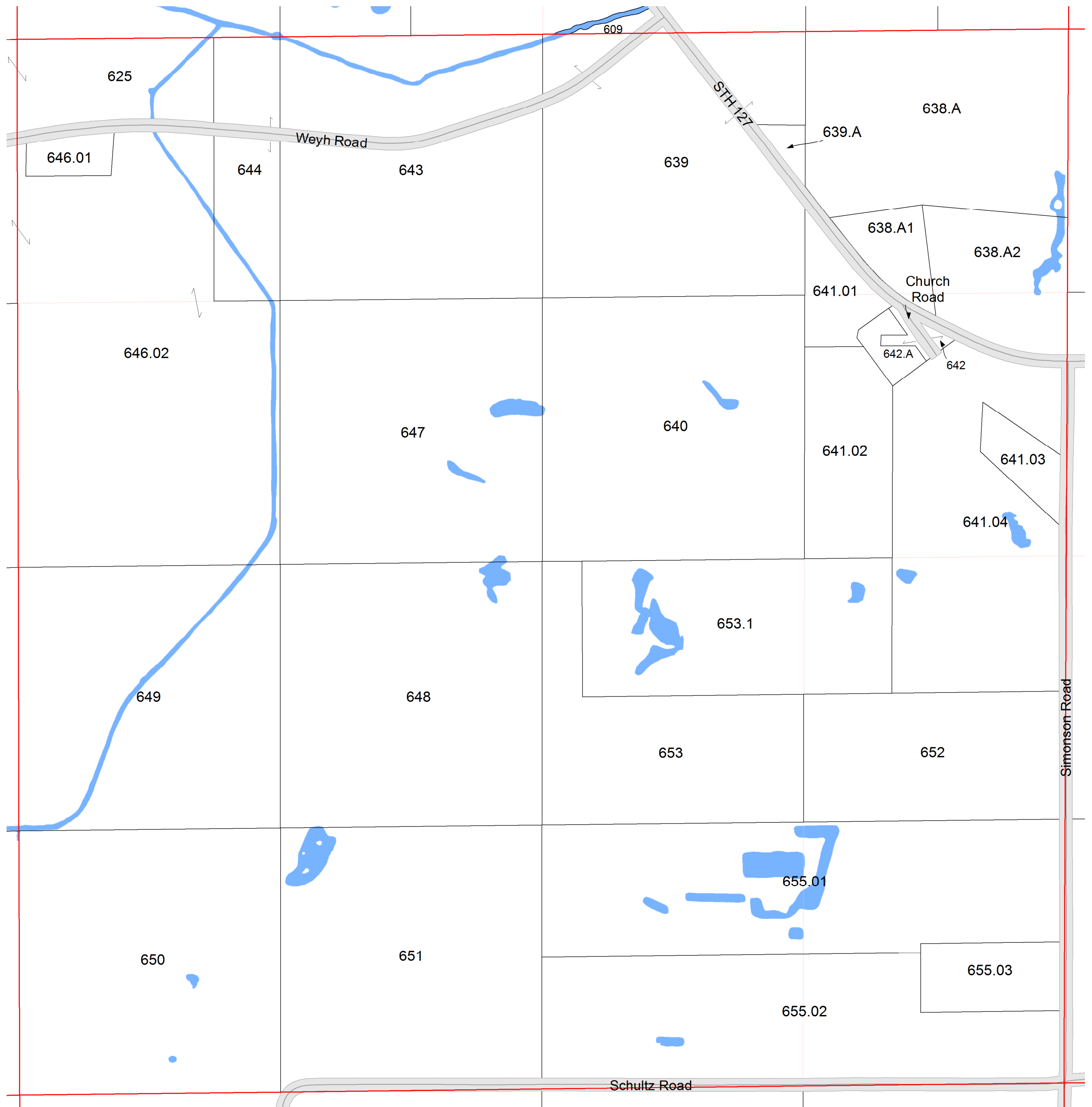
# TOWN OF LEWISTON

Town 13 North Range 8 East

1 inch = 400 feet 1:4,800



			6	5	4	3	2	1
			7	8	9	10	11	12
			18	17	16	15	14	13
			19	20	21	22	23	24
			30	29	28	27	26	25
			31	32	33	34	35	36



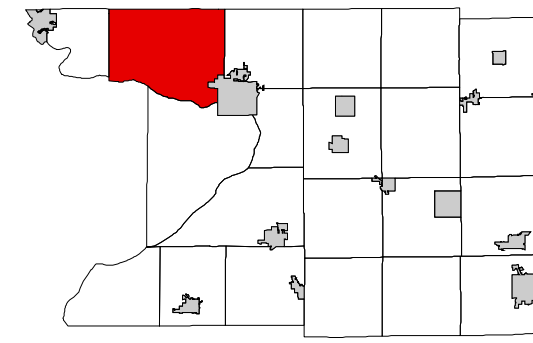




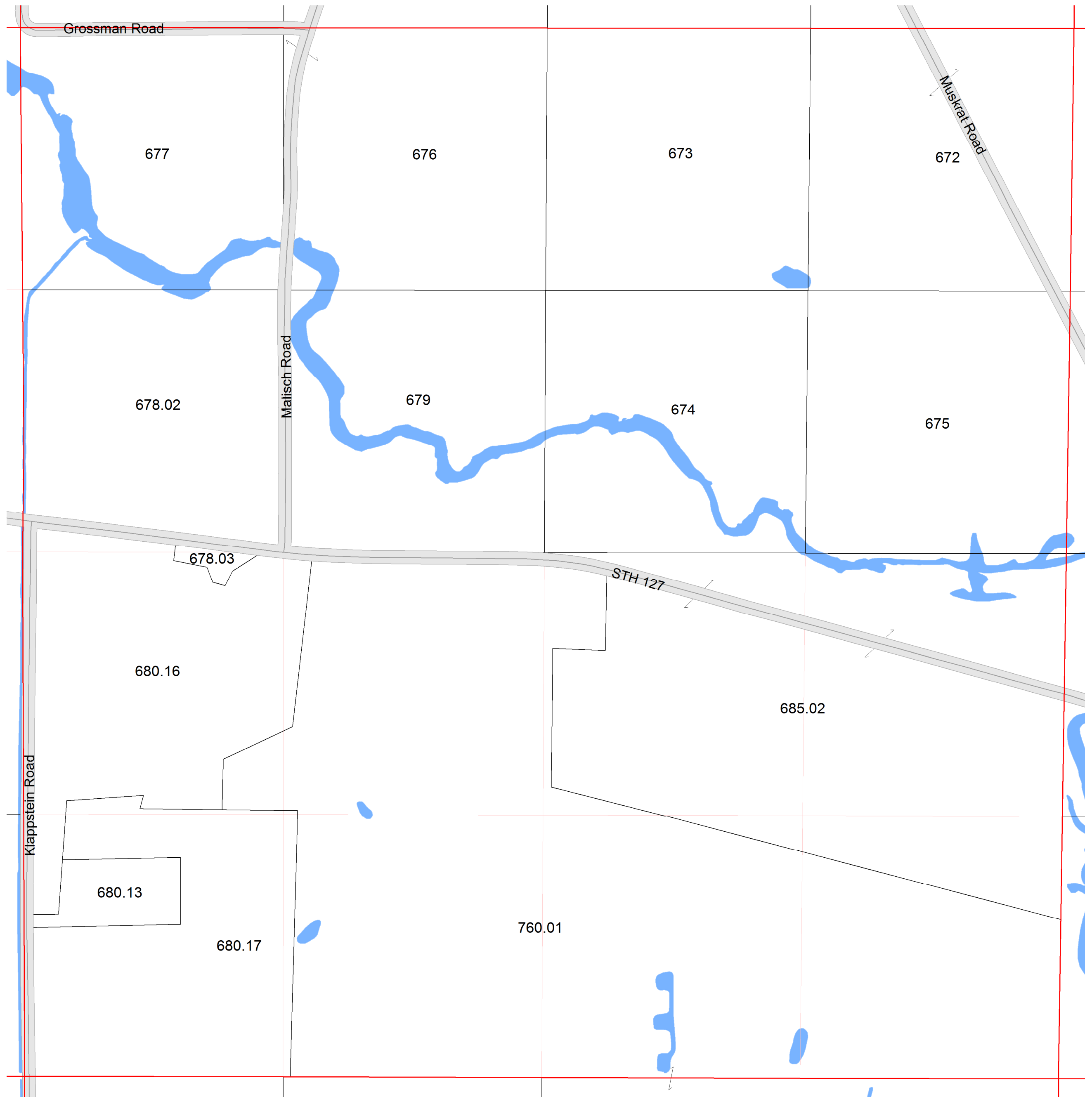
# TOWN OF LEWISTON

Town 13 North Range 8 East

1 inch = 400 feet 1:4,800



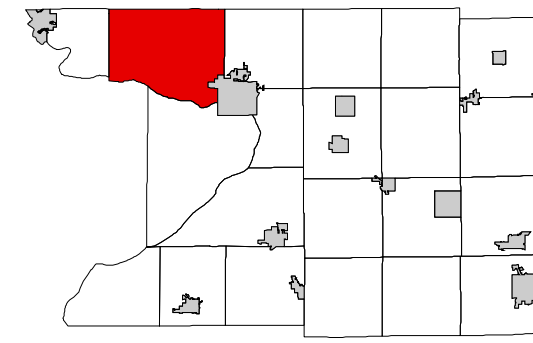
		6	5	4	3	2	1
		7	8	9	10	11	12
		18	17	16	15	14	13
		19	20	21	22	23	24
		30	29	28	27	26	25
		31	32	33	34	35	36



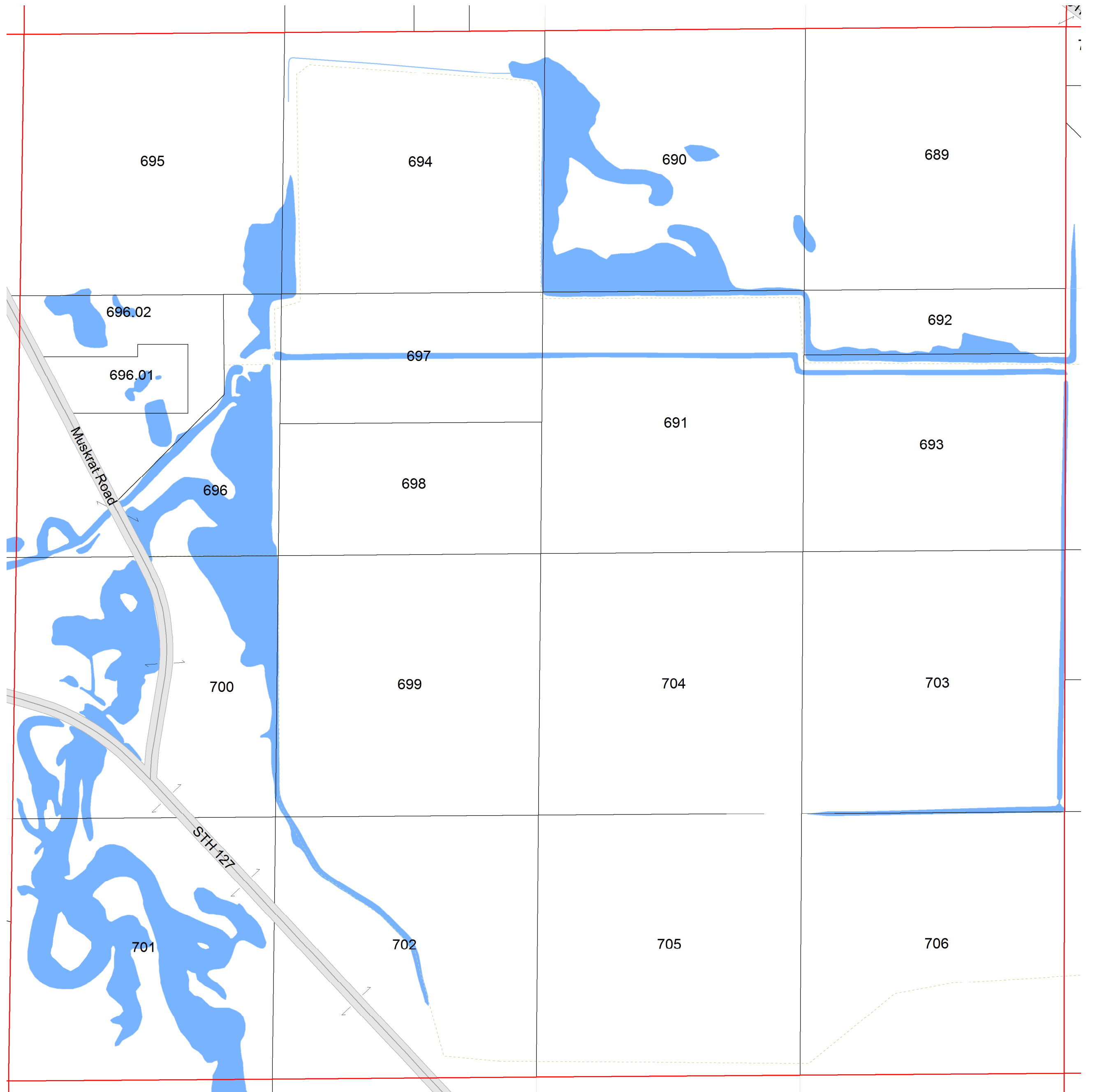
# TOWN OF LEWISTON

Town 13 North Range 8 East

1 inch = 400 feet 1:4,800



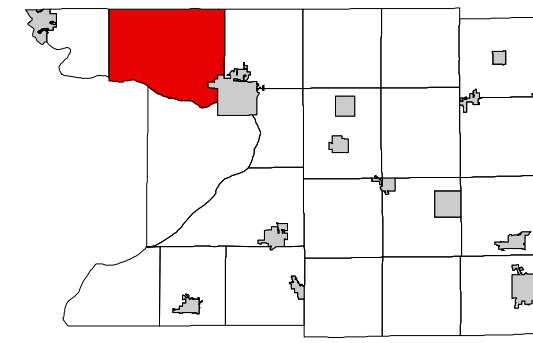
		6	5	4	3	2	1
		7	8	9	10	11	12
		18	17	16	15	14	13
		19	20	21	22	23	24
		30	29	28	27	26	25
		31	32	33	34	35	36



# TOWN OF LEWISTON

Town 13 North Range 8 East

1 inch = 400 feet 1:4,800



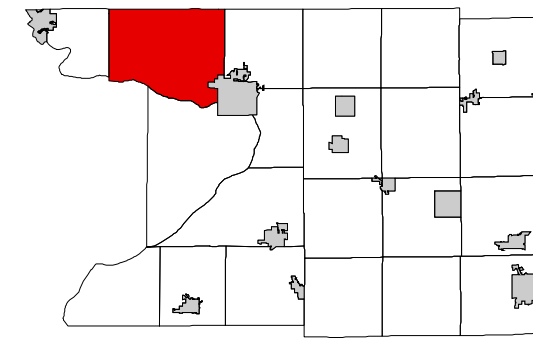
			6	5	4	3	2	1
			7	8	9	10	11	12
			18	17	16	15	14	13
			19	20	21	22	23	24
			30	29	28	27	26	25
			31	32	33	34	35	36



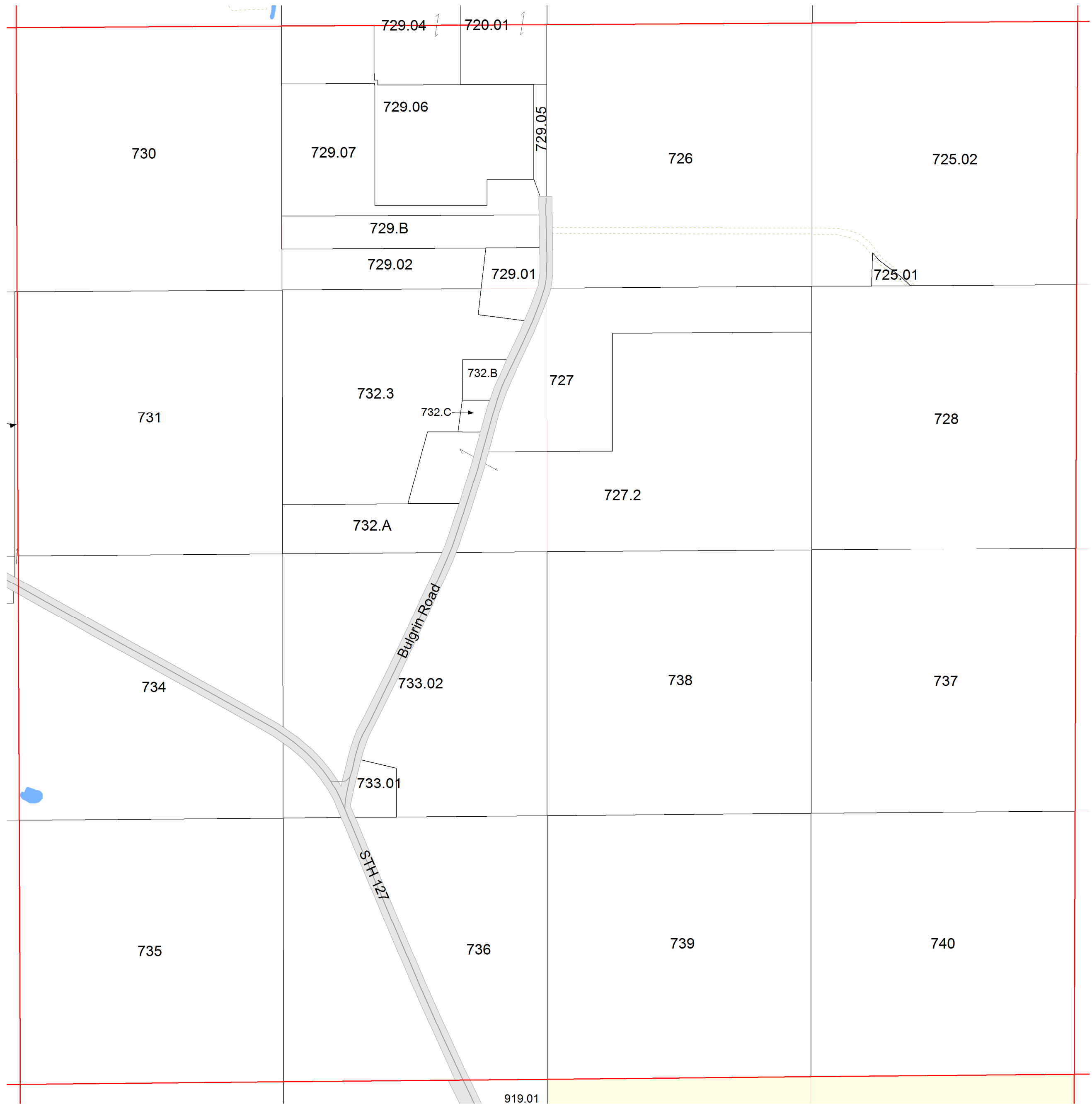
# TOWN OF LEWISTON

Town 13 North Range 8 East

1 inch = 400 feet 1:4,800



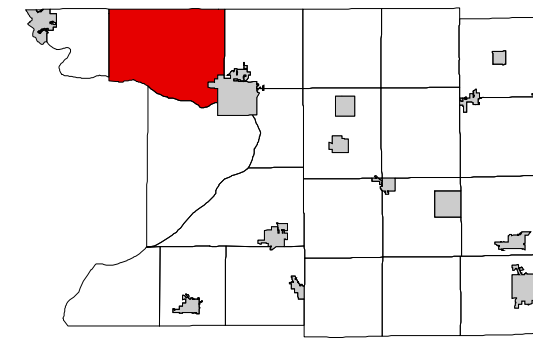
			6	5	4	3	2	1
			7	8	9	10	11	12
			18	17	16	15	14	13
			19	20	21	22	23	24
			30	29	28	27	26	25
			31	32	33	34	35	36



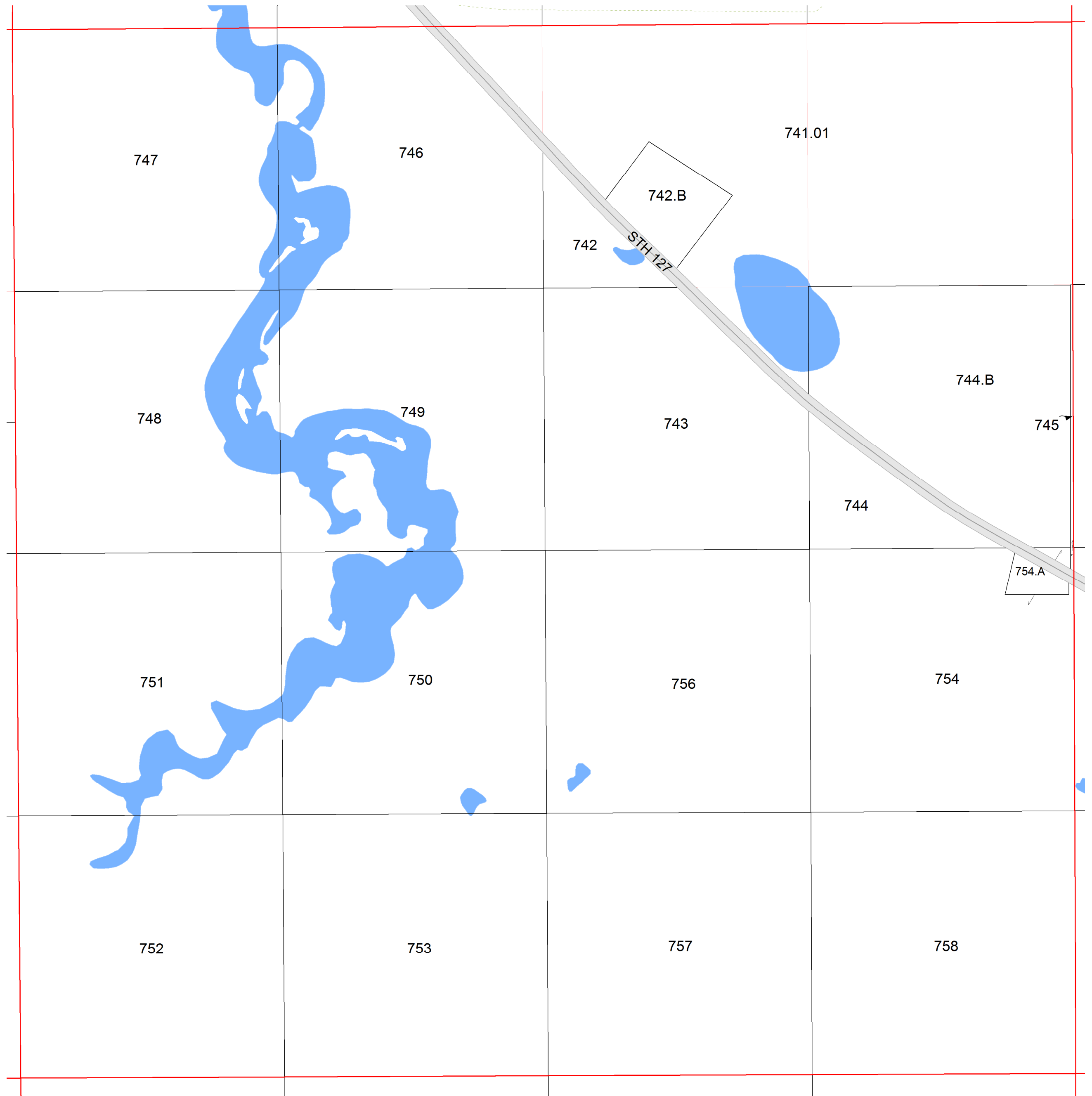
# TOWN OF LEWISTON

Town 13 North Range 8 East

1 inch = 400 feet 1:4,800



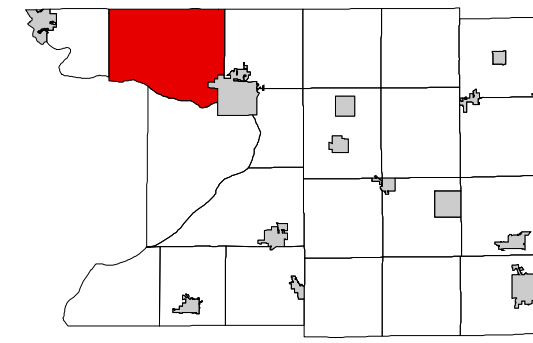
			6	5	4	3	2	1
			7	8	9	10	11	12
			18	17	16	15	14	13
			19	20	21	22	23	24
			30	29	28	27	26	25
			31	32	33	34	35	36



# TOWN OF LEWISTON

Town 13 North Range 8 East

1 inch = 400 feet 1:4,800



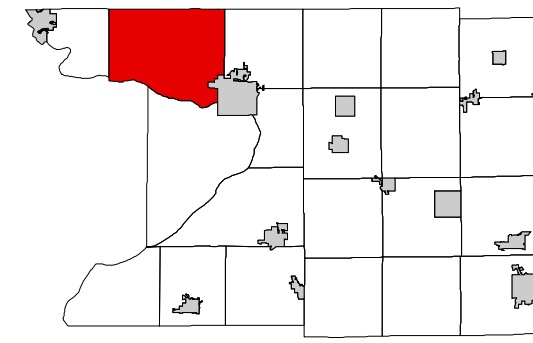
			6	5	4	3	2	1
			7	8	9	10	11	12
			18	17	16	15	14	13
			19	20	21	22	23	24
			30	29	28	27	26	25
			31	32	33	34	35	36



# TOWN OF LEWISTON

Town 13 North Range 8 East

1 inch = 400 feet 1:4,800



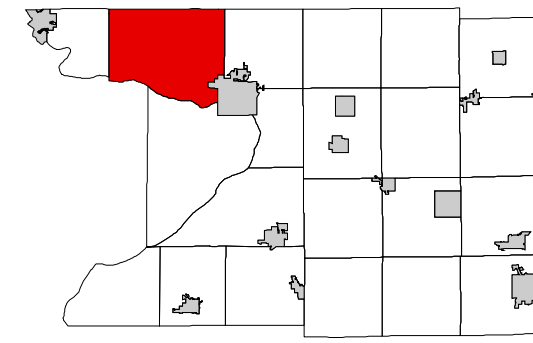
			6	5	4	3	2	1
			7	8	9	10	11	12
			18	17	16	15	14	13
			19	20	21	22	23	24
			30	29	28	27	26	25
			31	32	33	34	35	36



# TOWN OF LEWISTON

Town 13 North Range 8 East

1 inch = 400 feet 1:4,800



			6	5	4	3	2	1
			7	8	9	10	11	12
			18	17	16	15	14	13
			19	20	21	22	23	24
			30	29	28	27	26	25
			31	32	33	34	35	36





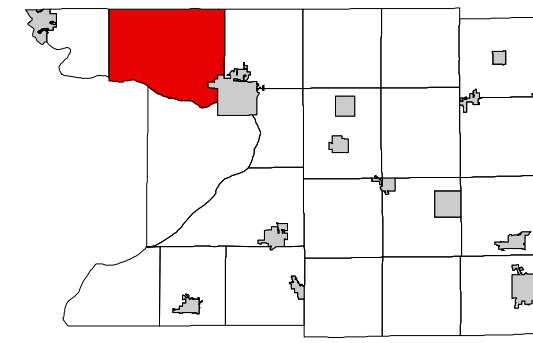




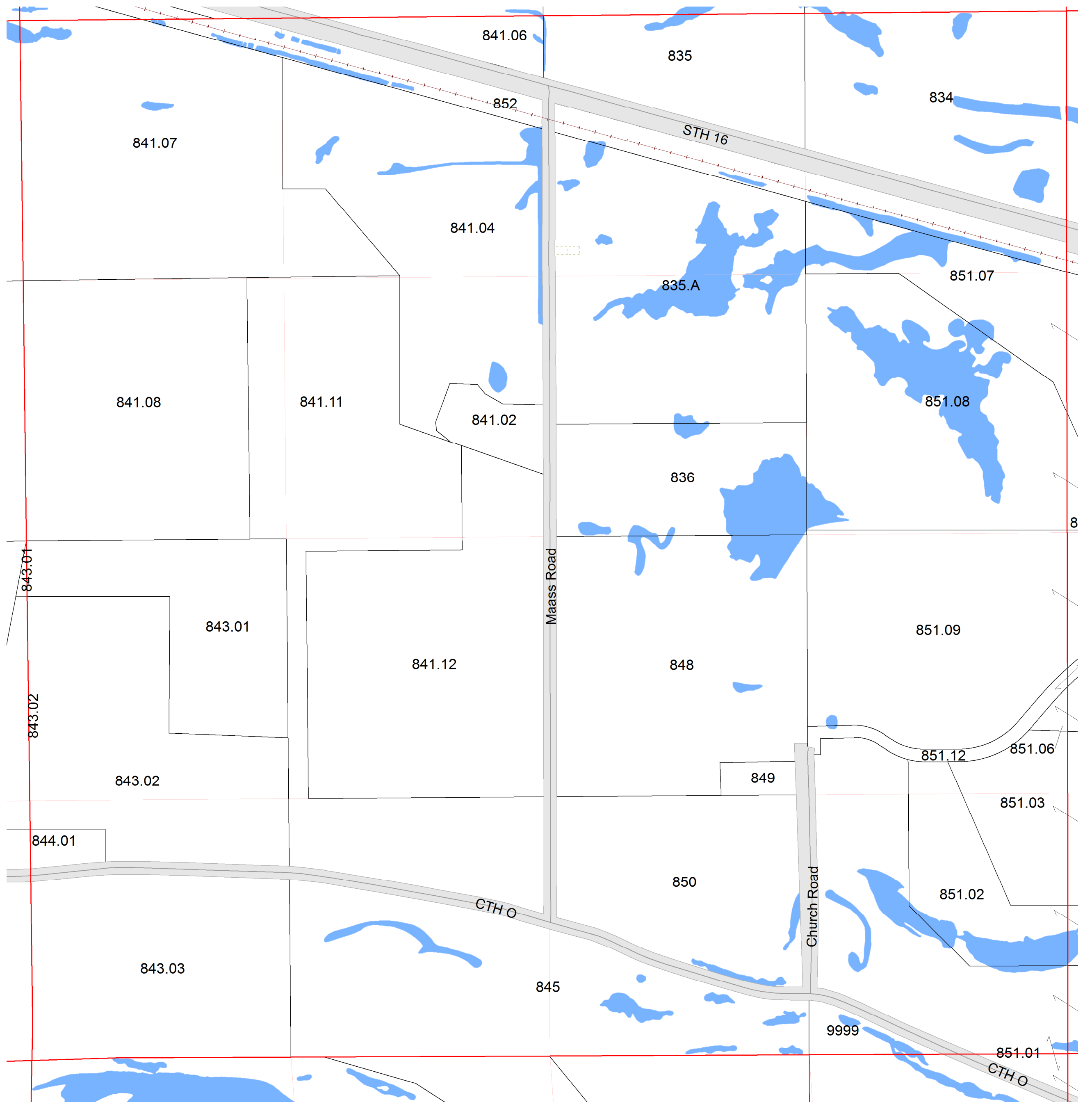
# TOWN OF LEWISTON

Town 13 North Range 8 East

1 inch = 400 feet 1:4,800



			6	5	4	3	2	1
			7	8	9	10	11	12
			18	17	16	15	14	13
			19	20	21	22	23	24
			30	29	28	27	26	25
			31	32	33	34	35	36





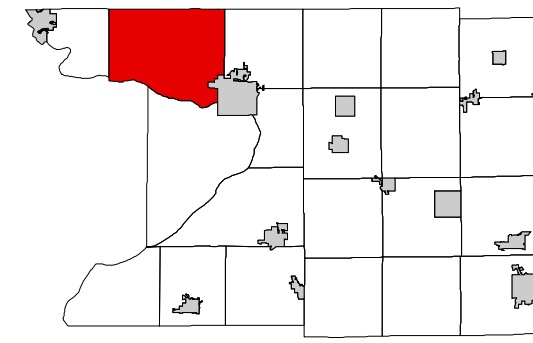




# TOWN OF LEWISTON

Town 13 North Range 8 East

1 inch = 400 feet 1:4,800



			6	5	4	3	2	1
			7	8	9	10	11	12
			18	17	16	15	14	13
			19	20	21	22	23	24
			30	29	28	27	26	25
			31	32	33	34	35	36

